

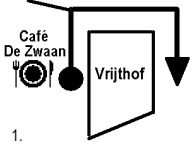
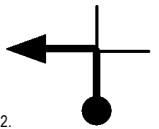



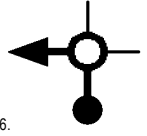
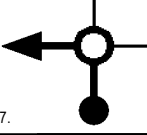
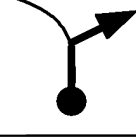
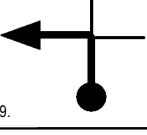
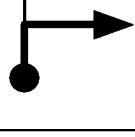
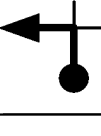
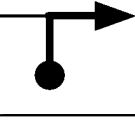
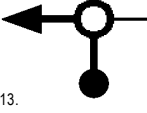


| Kms Total | Kms Part. | Image | Description |
|-----------|-----------|--|------------------------------|
| | | Roadbook made by:  www.motorvision.nl | |
| | | Motorvision Warme Sjoko Toer 12-03-2006 | |
| | | Startpoint Café De Zwaan Vrijthof 17, Hilvarenbeek  Have a safe trip(y)! | |
| 0,0 | 0,0 |  1. | Hilvarenbeek Vrijthof 17 |
| 0,3 | 0,3 |  2. | Hilvarenbeek Diessenseweg |
| 3,7 | 3,4 |  3. | Diessen Emmerseweg |
| 12,5 | 8,8 |  4. | Moergestel Schoolstraat |
| 13,4 | 0,9 |  5. | Moergestel Raadhuisstraat |

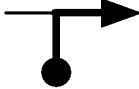


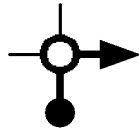

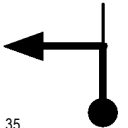
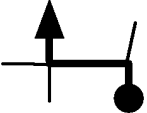
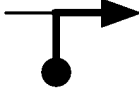
| Kms Total | Kms Part. | Image | Description |
|-----------|-----------|--|------------------------------|
| 24,6 | 11,2 |  6. | Oirschot N621 - Bestseweg |
| 25,1 | 0,5 |  7. | Oirschot N621 - Bestseweg |
| 31,2 | 6,1 |  8. | Best N620 - Sonseweg |
| 36,1 | 4,9 |  9. | Son Gentiaanlaan |
| 45,4 | 9,3 |  10. | Lieshout Deense Hoek |
| 45,9 | 0,5 |  11. | Lieshout N615 - Hoofakker |
| 47,4 | 1,5 |  12. | Lieshout Provinciale Weg |
| 56,4 | 9,0 |  13. | Bakel Benthem |



| Kms Total | Kms Part. | Image | Description |
|-----------|-------------|--------------------|--|
| 60,8 | 4,4 | <small>14.</small> | Milheeze Weijer |
| 66,1 | 5,3 | <small>15.</small> | De Rips N277 - Burgemeester Wijtvetlaan |
| 70,7 | 4,6 | <small>16.</small> | Elsendorp N272 - Elsendorpseweg |
| 75,2 | 4,5 | <small>17.</small> | Gemert Scheiweg |
| 76,7 | 1,5 | <small>18.</small> | Gemert Deel |
| 77,8 | 1,1 | <small>19.</small> | Gemert N604 - Pandelaar |
| 88,9 | 11,1 | <small>20.</small> | Veghel Rembrandtlaan |
| 89,4 | 0,5 | <small>21.</small> | Veghel Stadhuisplein |



| Kms Total | Kms Part. | Image | Description |
|-----------|-------------|---|--|
| 89,6 | 0,2 | <small>22.</small> | Veghel Hoofdstraat |
| 90,0 | 0,4 | <small>23.</small> Warme Sjoko! Café De Spot Markt 1 | RAZ Veghel Markt TELLER OP NUL! |
| 0,3 | 0,3 | <small>24.</small> | Veghel Stadhuisplein |
| 0,5 | 0,2 | <small>25.</small> | Veghel Rembrandtlaan |
| 3,2 | 2,7 | <small>26.</small> | Eerde Eerdsebaan |
| 9,0 | 5,8 | <small>27.</small> | Schijndel Plein 1944 |
| 19,4 | 10,4 | <small>28.</small> | Boxtel Breukelsestraat |
| 19,7 | 0,3 | <small>29.</small> | boxtel N624 - Kapelweg |

| Kms Total | Kms Part. | Image | Description |
|-----------|------------|--|--|
| 27,2 | 7,5 |  30. | Oisterwijk N624 - Nicolaas van Eschstraat |
| 29,0 | 1,8 |  31. | Oisterwijk Bedrijfsweg |
| 29,9 | 0,9 |  32. | Oisterwijk Pannenschuurlaan |
| 34,7 | 4,8 |  33. | Moergestel Tilburgseweg |
| 39,5 | 4,8 |  34. | Tilburg N269 - Kempenbaan |
| 40,2 | 0,7 |  35. | Tilburg N269 - St. Josephstraat |
| 40,4 | 0,2 |  36. | Tilburg N269 - Prinsenhoeve |
| 41,6 | 1,2 |  37. | Tilburg N269 - Piusstraat |

| Kms Total | Kms Part. | Image | Description |
|-----------|------------|--|-----------------------------|
| 41,8 | 0,2 |  38. | Tilburg N269 - Piusplein |