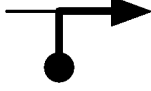
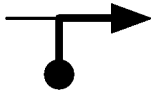
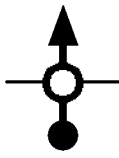
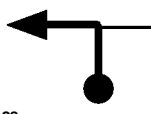
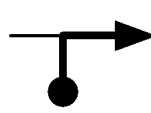
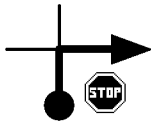
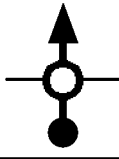
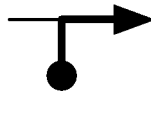
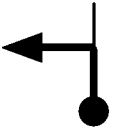





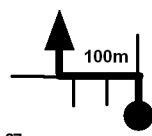

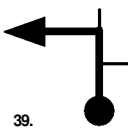
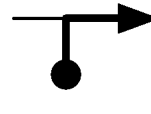
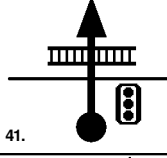




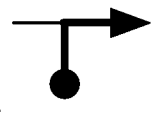
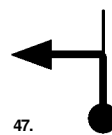
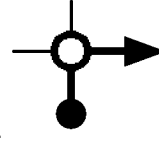






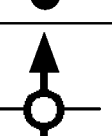

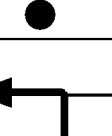
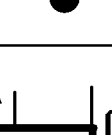
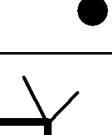
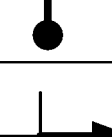
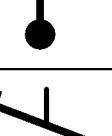
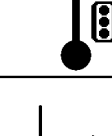
Kms Tot/Par	Image	Description
0,0 0,0	1. START 	Tournai Grd Place r St-Martin
0,4 0,4	2.	Tournai Blvd LALAING
1,1 1,5	3.	Tournai N507 - Chée de St-Amand
11,8 13,3	4.	Maulde D169 - Pte Rue
5,5 18,8	5.	Saint-Amand-les-Eaux D169 - Fbg de Tournai
0,6 19,4	6.	Saint-Amand-les-Eaux D169 - Fbg de Tournai
0,6 20,0	7.	Saint-Amand-les-Eaux r du Bruille
0,3 20,3	8.	Saint-Amand-les-Eaux D955 - r 2 Sept 44
4,9 25,2	9.	Rosult D35 - Rte de Brillon
3,8 29,0	10.	Tilloy-lez-Marchiennes r E.Debrabant
1,7 30,7	11.	Tilloy-lez-Marchiennes AUBERGE ST HUBERT
2,3 33,0	12.	Sec-Marais r du Houblon

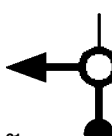


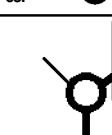

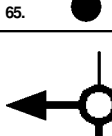
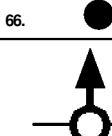
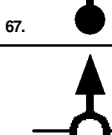
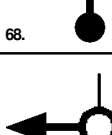
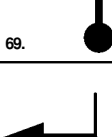
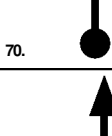
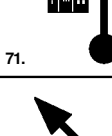




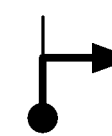
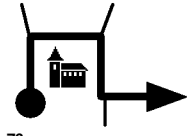


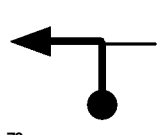



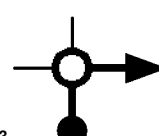
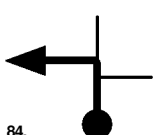
Kms Tot/Par	Image	Description
0,4 33,4	13.	Rue Basse
0,9 34,3	14.	Bouvignies r de la Chapelle
0,3 34,6	15.	Bouvignies D30
0,3 34,9	16.	Bouvignies D230
3,6 38,5	17.	Flines-lez-Raches D938
3,8 42,3	18.	Râches D917 - r Nationale
6,6 48,9	19.	Petit Pavé D954 - r Clé d'Or
2,2 51,1	20.	Mons-en-Pévèle D954
4,9 56,0	21.	Wahagnies D8 - Rte du G de Gaulle
1,9 57,9	22.	Neuville (La) D62a
3,0 60,9	23.	Phalempin r Pasteur
0,2 61,1	24.	Phalempin r V. Hugo






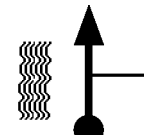


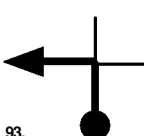
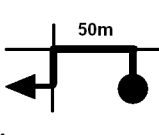

Kms Tot/Par	Image	Description
0,7 61,8		Phalempin D62a - r. Jasmin
2,0 63,8		Camphin-en-Carembault D41 - r. G de Gaulle
2,2 66,0		Carnin r. G. Péri
0,8 66,8		Carnin D41 - r Lieut. Baillet
0,4 67,2		Carnin D147 - r S. Cordier
2,1 69,3		Carvin D163 - r S. Cordier
0,6 69,9		Carvin D163
2,3 72,2		Annoeullin D39
0,1 72,3		Annoeullin D41 - Pl de la République
0,8 73,1		Annoeullin D41 RAZ
0,7 0,7		Annoeullin D39 - r de Touraine
5,3 6,0		Billy-Berclau D39 - r de Novembre

Kms Tot/Par	Image	Description
0,6 6,6		Billy-Berclau r M. Sembat
0,6 7,2		Billy-Berclau r M. Sembat
2,2 9,4		Wingles r A. Catenne
0,9 10,3		Wingles D165 - r Voltaire
0,6 10,9		Wingles D165 - r J. Guesde
1,6 12,5		Bénifontaine r Pasteur
0,6 13,1		Bénifontaine r Pasteur
0,1 13,2		Bénifontaine ch. Pont d'Avison
0,5 13,7		Hulluch r Voltaire
0,3 14,0		Hulluch D165 - r P. Malvoisin
0,3 14,3		Hulluch D39
0,8 15,1		Hulluch D947

Kms Tot/Par	Image	Description
4,0 19,1	49. 	Bassée (La) N41 - Rte de Lens
0,6 19,7	50. 	Bassée (La) N41 - r de la Gare
0,4 20,1	51. 	Bassée (La) N41 - r Boilly
0,2 20,3	52. 	Bassée (La)
5,3 25,6	53. 	Neuve-Chapelle D947
7,1 32,7	54. 	Nouveau-Monde D947 - Grd Chemin
0,9 33,6	55. 	Estaires D945 - r de la Lys
1,2 34,8	56. 	Estaires D946 - r de Merville
5,1 39,9	57. 	Merville D946 - Rte d'Estaires
1,1 41,0	58. 	Merville D946 - r Thiers
0,2 41,2	59. 	Merville D946 - r Faidherbe
11,5 52,7	60. 	Hazebrouck Av. de Lattre

Kms Tot/Par	Image	Description
0,6 53,3	61. 	Hazebrouck Av. de Lattre
0,2 53,5	62. 	Hazebrouck r Nationale
0,2 53,7	63. 	Hazebrouck D63 - r de la Gare
0,3 54,0	64. 	Hazebrouck D916 - Blvd de Lemire
0,1 54,1	65. 	Hazebrouck D916 - Blvd de Lemire
0,3 54,4	66. 	Hazebrouck D916 - r Notre-Dame
1,6 56,0	67. 	Creule (La) D916
1,5 57,5	68. 	Bréarde (La) D916 - Steenvoorde S.
2,5 60,0	69. 	Hazewinde (L') R. Nationale
5,3 65,3	70. 	Sainte-Marie-Cappel D933 - Av. A.Mathieu
1,6 66,9	71. 	Cassel RAZ
0,3 0,3	72. 	Cassel D933 - r Bollaert

Kms Tot/Par	Image	Description
0,2 0,5		Cassel D11 - r de Watten
0,8 1,3		Cassel D52
5,6 6,9		Ledringhem D55 - Rte d'Arnèke
0,9 7,8		Ledringhem D55
1,7 9,5		Ledringhem
0,9 10,4		Esquelbecq r du Vert Valon
1,4 11,8		Esquelbecq D17
0,2 12,0		Esquelbecq D17 - r de la Gare
2,1 14,1		Cloche (La)
1,8 15,9		Zegerscappel D928 - Rte de St-Omer
3,1 19,0		Erkelsbrugge (L') D11
0,3 19,3		Erkelsbrugge (L') D226 - r de l'Eglise

Kms Tot/Par	Image	Description
1,5 20,8		Bollezeele D226
5,5 26,3		Millam D226 - Pauvres Straete
3,2 29,5		Watten D26 - r de la Montagne
0,9 30,4		Watten
0,9 31,3		Watten D3
0,6 31,9		Watten
5,3 37,2		Saint-Momelin D928 - Rte de St-Momelin
4,1 41,3		Saint-Omer D928 - Bld de Strasbourg
0,7 42,0		Saint-Omer r de Calais
0,6 42,6		Saint-Omer
0,0 42,6		Saint-Omer