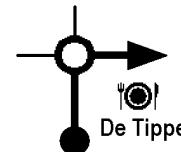
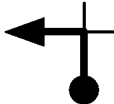
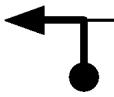
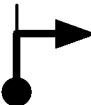
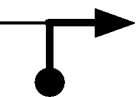


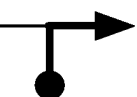


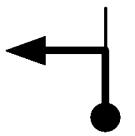

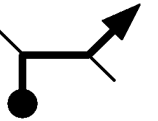

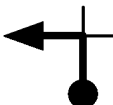


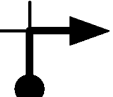
(c) Tele Atlas

7 km



| Kms Total | Kms Part. | Image | Description |
|-----------|-----------|---|-------------------------------|
| 0,0 | 0,0 |  | Hierden Zuiderzeestraatweg |
| 3,1 | 3,1 |  | Hulshorst Killenbeekweg |
| 5,6 | 2,5 |  | Hulshorst Varelseweg |
| 6,4 | 0,8 |  | Hulshorst Randmeerweg |
| 8,7 | 2,3 |  | Hulshorst Vreeweg |
| 9,1 | 0,4 |  | Hulshorst Kolmansweg |
| 19,2 | 10,1 |  | 't Harde Wolkamerweg |
| 19,8 | 0,6 |  | 't Harde N309 - Eperweg |



| Kms Total | Kms Part. | Image | Description |
|-----------|-----------|---|-----------------------------|
| 20,3 | 0,5 |  | 't Harde Bovendwarsweg |
| 24,3 | 4,0 |  | Mullegen Vreeweg |
| 24,9 | 0,6 |  | Mullegen Vreeweg |
| 26,3 | 1,4 |  | 't Loo Vreeweg |
| 26,5 | 0,2 |  | 't Loo Harm Aartsweg |
| 26,8 | 0,3 |  | 't Loo Bovenheigraaf |
| 28,3 | 1,5 |  | Wezep Bovenheigraaf |
| 30,1 | 1,8 |  | Wezep N308 - Stationsweg |



| Kms Total | Kms Part. | Image | Description |
|-----------|-----------|-------|-------------------------------------|
| 32,6 | 2,5 | | Wezep Hessenweg |
| 34,2 | 1,6 | | Wapenveld Wapenvelder Molenweg |
| 37,3 | 3,1 | | Wapenveld W.H. van de Pollstraat |
| 37,5 | 0,2 | | Wapenveld W.H. van de Pollstraat |
| 37,8 | 0,3 | | Wapenveld Lagestraat |
| 38,1 | 0,3 | | Wapenveld Hogestraat |
| 39,3 | 1,2 | | Wapenveld Revelingseweg |
| 43,3 | 4,0 | | Vorchten Papelandseweg |



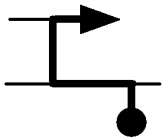

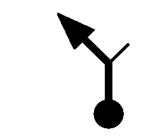


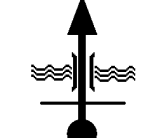
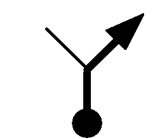
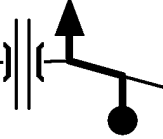
| Kms Total | Kms Part. | Image | Description |
|-----------|-----------|-------|-----------------------------|
| 44,1 | 0,8 | | Vorchten Losweg |
| 44,4 | 0,3 | | Vorchten Vorchter Enkweg |
| 45,7 | 1,3 | | Vorchten De Stege |
| 47,8 | 2,1 | | Veessen Kerkstraat |
| 48,2 | 0,4 | | Veessen Ijsseldijk |
| 52,7 | 4,5 | | Welsum Ijsseldijk |
| 56,0 | 3,3 | | Welsum Bosweg |
| 56,4 | 0,4 | | Welsum Bosweg |

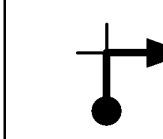
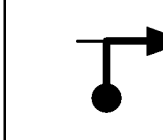
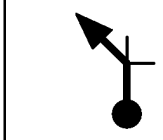

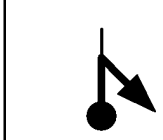

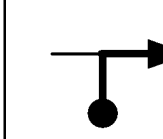
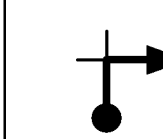





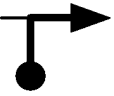
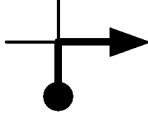
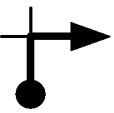
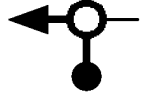
| Kms Total | Kms Part. | Image | Description |
|-----------|-----------|-------|---------------------------------|
| 58,7 | 2,3 | | Nijbroek Heegsestraat |
| 59,3 | 0,6 | | Nijbroek Zeedijk |
| 60,8 | 1,5 | | Nijbroek N792 - Vaassenseweg |
| 61,9 | 1,1 | | Nijbroek Middendijk |
| 64,0 | 2,1 | | De Vecht Kadijk |
| 65,0 | 1,0 | | De Vecht Bekendijk |
| 65,9 | 0,9 | | De Vecht Groenstraat |
| 66,6 | 0,7 | | De Vecht Avervoordseweg |



| Kms Total | Kms Part. | Image | Description |
|-----------|-----------|-------|---|
| 68,0 | 1,4 | | De Vecht Kerkstraat |
| 68,6 | 0,6 | | De Vecht Broeklanderweg |
| 72,4 | 3,8 | | Vaassen Ramsbrugweg TELLER OP NUL TON |
| 0,1 | 0,1 | | Vaassen Kanaweg |
| 2,4 | 2,3 | | Vaassen Eierstreekweg |
| 3,9 | 1,5 | | Vaassen Wulfterweg |
| 4,4 | 0,5 | | Vaassen Hafkamperveldweg |
| 5,2 | 0,8 | | Vaassen Ganzenebbeweg |

| Kms Total | Kms Part. | Image | Description |
|-------------|-----------|---|-----------------------------|
| 49. 5,3 | 0,1 |  | Vaassen N792 - Hoofdbaan |
| 50. 6,1 | 0,8 |  | Vaassen Weteringdijk |
| 51. 11,2 | 5,1 |  | Oene Ravenstraat |
| 52. 11,7 | 0,5 |  | Oene Boshoekerweg |
| 53. 14,5 | 2,8 |  | Oene Bremensallee |
| 54. 17,1 | 2,6 |  | Heerde Oenerweg |
| 55. 17,6 | 0,5 |  | Heerde Schoolweg |
| 56. 19,0 | 1,4 |  | Heerde Mussenkampseweg |

| Kms Total | Kms Part. | Image | Description |
|-------------|-----------|---|--------------------------------|
| 57. 19,7 | 0,7 |  | Heerde Mussenkampseweg |
| 58. 19,8 | 0,1 |  | Heerde Elburgerweg |
| 59. 23,9 | 4,1 |  | Heerde Nieuwe Zuidweg |
| 60. 27,9 | 4,0 |  | Tongeren N309 - Elburgerweg |
| 61. 34,6 | 6,7 |  | Epe Papenstraat |
| 62. 35,3 | 0,7 |  | Epe Papenstraat |
| 63. 36,0 | 0,7 |  | Epe Woesterweg |
| 64. 37,6 | 1,6 |  | Epe Oranjeweg |

| Kms Total | Kms Part. | Image | Description |
|-------------|-----------|---|----------------------------------|
| 65. 47,2 | 9,6 |  | Vierhouten Nunspeterweg |
| 66. 54,6 | 7,4 |  | Elspeet Oude Zwolseweg |
| 67. 56,7 | 2,1 |  | Elspeet C J Sandbergweg |
| 68. 59,6 | 2,9 |  | Ermelo N302 - Leuvenumseweg |
| 69. 63,7 | 4,1 |  | Harderwijk N302 |
| 70. 66,2 | 2,5 |  | Harderwijk Newtonweg |
| 71. 67,9 | 1,7 |  | Harderwijk Zuiderzeestraatweg |
| 72. 69,5 | 1,6 | -- EINDE -- www.tripy.nl | Hierden Zuiderzeestraatweg |

| Kms Total | Kms Part. | Image | Description |
|-----------|-----------|-------|-------------|
|-----------|-----------|-------|-------------|