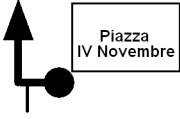

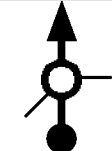


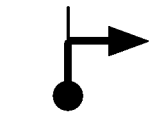
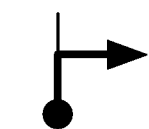


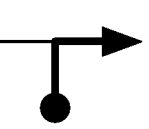


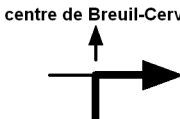
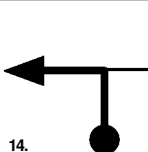
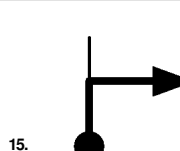
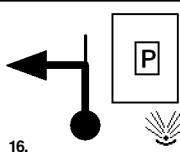

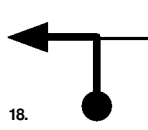
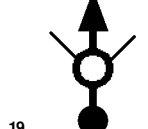
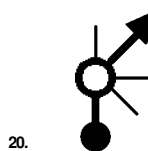
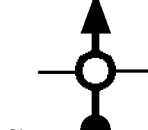
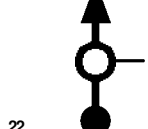
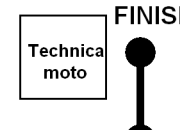


Kms Tot/Par	Image	Description
0,0 0,0		Pont-Saint-Martin Piazza IV Novembre --> Aosta
0,9 0,9		Pont-Saint-Martin SS26 --> Aoste
12,2 13,1		Verres SS26 --> Aosta
0,6 13,7		Verres SS26 --> Aosta
14,1 27,8		Châtillon SR46 --> Cervinia-Breuil
7,6 35,4		Antey-Saint-Andrè SR8 --> La Magdeleine
8,0 43,4		Vieu Vieux
0,2 43,6		Vieu retour vers Antey Saint André
0,3 43,9		Vieu --> Antey-Saint-André
8,0 51,9		Antey-Saint-Andrè SR46 --> Cervinia - Breuil
0,4 52,3		Antey-Saint-Andrè
6,3 58,6		Bioley SR46 Lac de Mayen

Kms Tot/Par	Image	Description
12,3 70,9		Breuil-Cervinia Strada Cristallo RAZ
1,6 1,6		Lago Bleu SR46 --> Aosta
17,3 18,9		Antey-Saint-Andrè SR9 --> Torgnon
6,1 25,0		Torgnon SR42 Col de S.Pataléon Saint-Denis
16,8 41,8		Marseiller SR11 -->Aosta
2,5 44,3		Chambave SS26 --> Torino
4,7 49,0		Châtillon SS26 --> Torino
14,2 63,2		Verres SS26 --> Torino
0,5 63,7		Verres SS26 --> Torino RAZ
12,2 12,2		Pont-Saint-Martin Via Nazionale per Donnas --> Pont-Saint-Martin
1,2 13,4		Pont-Saint-Martin Via Emile Chanoux