


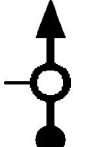


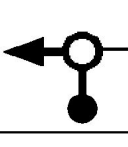

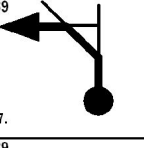

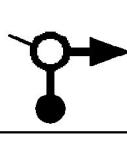
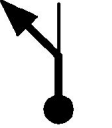

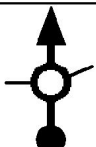








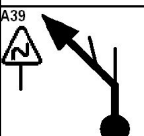



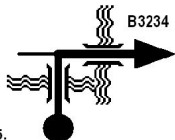


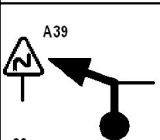
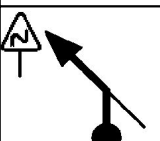







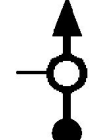


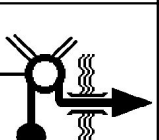
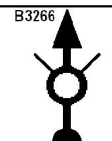
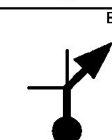
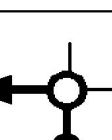
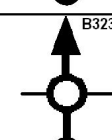
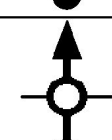



























Miles Tot/Par	Image	Description
	 around Exmoor Nat'l Park	
	More information & rides on <a href="http://www.thebestrides.co.uk">www.thebestrides.co.uk</a> <a href="http://www.tripy.eu">www.tripy.eu</a>	
0,0 0,0	START  A39 Bridgwater A39-Broadway Direction West 1. 	Bridgwater A39 - Broadway Bridgwater A39-Broadway Direction West
1,0 1,0	2. 	Bridgwater A39 - Quantock Road
0,0 1,0	A39 3. 	Wembdon A39 - Quantock Road
2,1 3,1	4. 	Cannington A39
0,7 3,8	5. 	Cannington A39
2,7 6,5	A39 6. 	Fiddington A39
4,6 11,1	A39 7. 	Kilve A39
6,0 17,1	A39 8. 	Williton A39 - Fore Street
0,1 17,2	9. 	Williton A39 - Bank Street
1,7 18,9	10. 	Washford A39

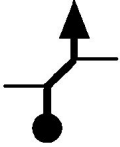



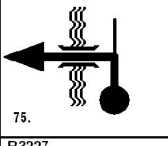
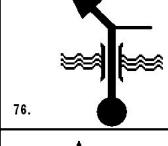
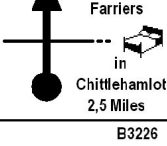
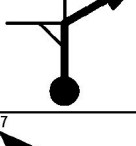
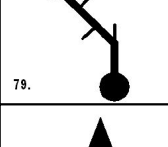

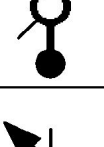
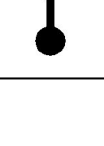
Miles Tot/Par	Image	Description
4,3 23,2	A39 11. 	Dunster A39
0,9 24,1	12. 	Alcombe A39 - Bircham Road
0,6 24,7	13. 	Minehead A39 - Alcombe Road
0,7 25,4	A39 14. 	Minehead A39 - Park Street
0,1 25,5	A39 15. 	Minehead A39 - The Parks
1,2 26,7	A39 16. 	Middlecombe A39
4,2 30,9	A39 17. 	Porlock A39 - Dunster Steep
0,1 31,0	18. 	Porlock A39 - High Street
0,1 31,1	19. 	Porlock A39 - High Street
0,1 31,2	20. 	Porlock A39 - High Street
0,1 31,3	A39 21. 	Porlock A39 - Porlock Hill
0,7 32,0	22. 	West Porlock A39 - Porlock Hill



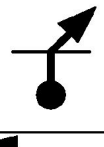
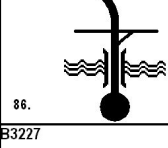
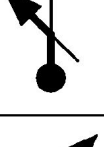
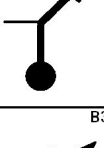
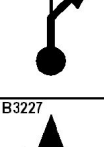
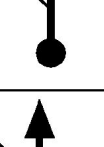
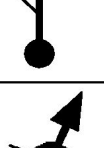
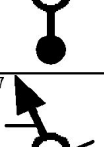
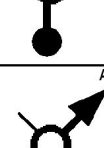

Miles Tot/Par	Image	Description
7,0 39,0	 23.	Brendon A39
1,1 40,1	 24.	Countisbury A39
2,5 42,6	 25.	Lynton B3234 - Lynmouth Hill
1,5 44,1	 26.	Barbrook A39
6,4 50,5	 27.	Blackmoor Gate A39
1,8 52,3	 28.	Kentisbury Ford A39
1,7 54,0	 29.	Clifton A39
1,7 55,7	 30.	
1,5 57,2	 31.	Shirwell A39 - Shirwell Road
1,0 58,2	 32.	Shirwell A39 - Shirwell Road
0,2 58,4	 33.	Roborough A39 - Shirwell Road
1,1 59,5	 34.	Tutshill A39

Miles Tot/Par	Image	Description
0,4 59,9	 35.	Barnstaple A39 - North Road
0,8 60,7	 36.	Barnstaple A39 - Pilton Causeway
0,1 60,8	 37.	Barnstaple A361 - Pilton Causeway
0,0 60,8	 38.	Barnstaple B3233 - North Walk
0,2 61,0	 39.	Barnstaple B3233 - North Walk
0,3 61,3	 40.	Barnstaple B3233
0,3 61,6	 41.	Bickington B3266
0,2 61,8	 42.	Bickington B3233 - Sticklepath Hill
0,9 62,7	 43.	Bickington B3232
0,3 63,0	 44.	Bickington B3232
0,2 63,2	 45.	Bickington B3232
0,2 63,4	 46.	Bickington A39

Miles Tot/Par	Image	Description
6,1 69,5	 47.	Bideford A39
0,6 70,1	 A39 48.	Bideford A39
2,4 72,5	 A39 49.	Abbotsham A39
7,6 80,1	 50.	Higher Clovelly
10,3 90,4	 51.	Kilkhampton A39
1,0 91,4	 52.	Bush A39
1,7 93,1	 53.	Bush A39
0,9 94,0	 A3072 54.	Stratton A3072 - Hospital Road
0,2 94,2	 A3072 55.	Stratton A3072 - Bridge Street
0,1 94,3	 A3072 56.	Stratton A3072 - Howell's Road
2,5 96,8	 A3072 57.	Launcells A3072
5,1 101,9	 A3072 58.	Holsworthy A3072 - Victoria Hill

Miles Tot/Par	Image	Description
0,1 102,0	 A388 59.	Holsworthy A388 - North Road
4,7 106,7	 60.	Milton Damerel A388
2,2 108,9	 61.	Newton Saint Petrock A388
2,5 111,4	 A388 62.	Stibb Cross A388
3,0 114,4	 B3227 63.	Frithelstock Stone B3227
0,2 114,6	 B3227 64.	Frithelstock Stone B3227
1,5 116,1	 65.	Great Torrington B3227
0,1 116,2	 B3227 66.	Great Torrington B3227 - Limer's Hill
0,4 116,6	 67.	Great Torrington Halsdon Terrace
0,1 116,7	 A386 68.	Great Torrington A386 - Calf Street
0,5 117,2	 69.	Great Torrington B3227 - Hatchmoor Road
2,3 119,5	 70.	High Bullen B3227

Miles Tot/Par	Image	Description
3,9 123,4	71. 	Atherington B3227 - Easter Hill
1,2 124,6	72. 	Umberleigh A377 - Pound Lane End
0,1 124,7	73. 	Umberleigh A377 - Pound Lane End
0,1 124,8	74. 	Umberleigh A377
0,2 125,0	75. 	Umberleigh B3227
0,1 125,1	76. 	Umberleigh B3227
3,1 128,2	77. 	B3227
3,8 132,0	78. 	South Molton B3226 - Barnstaple Street
0,0 132,0	79. 	South Molton B3227 - Broad Street
1,8 133,8	80. 	Bishmill B3227
0,5 134,3	81. 	Bishop's Nympton
1,3 135,6	82. 	Bishop's Nympton B3227

Miles Tot/Par	Image	Description
0,1 135,7	83. 	Bishop's Nympton B3227
2,6 138,3	84. 	Bottreaux Mill B3227
1,1 139,4	85. 	Bottreaux Mill B3227
7,9 147,3	86. 	Oakford B3227
1,9 149,2	87. 	Bampton B3227 - Back Street
0,2 149,4	88. 	Bampton B3227
6,6 156,0	89. 	Waterrow B3227 - New Road
2,5 158,5	90. 	Wiveliscombe B3227 - Croft Way
0,3 158,8	91. 	Wiveliscombe B3227 - Taunton Road
0,1 158,9	92. 	Wiveliscombe
2,8 161,7	93. 	Milverton B3227
5,4 167,1	94. 	Norton Fitzwarren A358

