


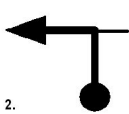

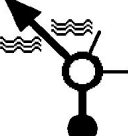







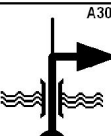

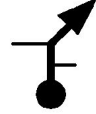

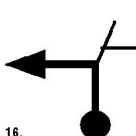

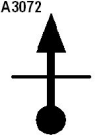


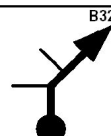








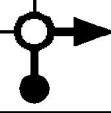







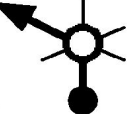








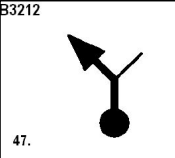
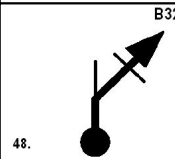
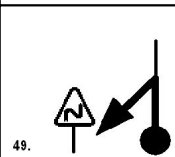
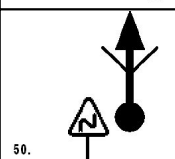
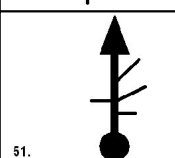
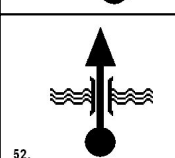
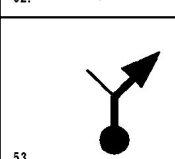
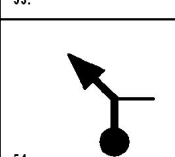
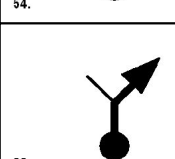
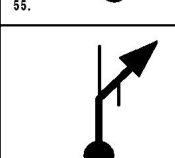
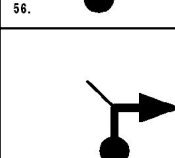
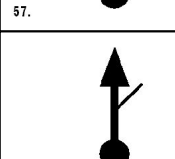


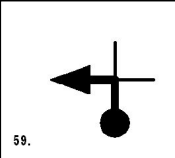
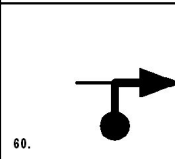
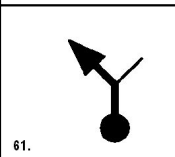
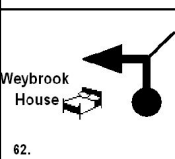
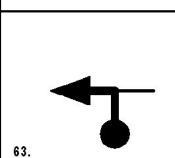
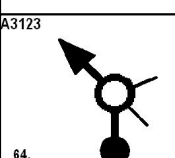
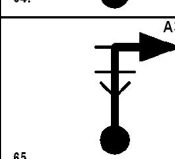
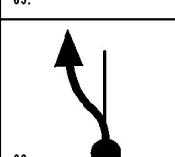
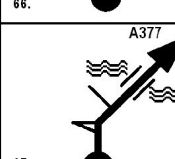
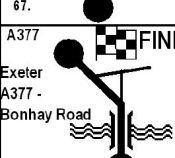
| Miles Tot/Par | Image | Description |
|---------------|---|--|
| |  | |
| | More information & rides on www.thebestrides.co.uk www.tripy.eu | |
| 0,0 0,0 | START  Exeter A377 - Bonhay Rd. Direction North 1.  | Exeter A377 - Bonhay Road Exeter A377 - Bonhay Rd. Direction North |
| 0,8 0,8 | 2.  | Exeter A377 - Cowley Bridge Road |
| 0,0 0,8 | 3.  | Exeter A377 - Cowley Bridge Road |
| 1,1 1,9 | 4.  | Cowley A377 - Cowley Hill |
| 0,2 2,1 | 5.  | Cowley A377 - Cowley Hill |
| 4,2 6,3 | 6.  | Downes Mill A377 |
| 1,3 7,6 | 7.  | Crediton A377 - Charlotte Street |
| 0,1 7,7 | 8.  | Crediton A377 - East Street |
| 0,7 8,4 | 9.  | Crediton A377 - Western Road |
| 3,8 12,2 | 10.  | Copplestone A377 |

| Miles Tot/Par | Image | Description |
|---------------|---|-------------------------------------|
| 0,1 12,3 | 11.  | Copplestone A3072 - Beers Hill |
| 7,3 19,6 | 12.  | North Tawton A3072 |
| 4,7 24,3 | 13.  | Jacobstowe B3216 |
| 2,5 26,8 | 14.  | Hatherleigh A386 |
| 0,9 27,7 | 15.  | Hatherleigh A3072 |
| 3,8 31,5 | 16.  | Highampton A3072 |
| 8,4 39,9 | 17.  | Holsworthy Waterloo Road |
| 0,6 40,5 | 18.  | Holsworthy A3072 - Victoria Hill |
| 0,2 40,7 | 19.  | Holsworthy A3072 - Rydon Road |
| 5,1 45,8 | 20.  | Launcells B3254 |
| 11,8 57,6 | 21.  | Ladycross B3254 |
| 0,5 58,1 | 22.  | Yeolmbridge B3254 |

| Miles Tot/Par | Image | Description |
|---------------|---|-------------------------------------|
| 1,6 59,7 | <small>A388</small>  | Launceston A388 - Newport Square |
| 0,5 60,2 | <small>A388</small>  | Launceston A388 - Western Road |
| 0,6 60,8 | <small>A388</small>  | Launceston A388 - Western Road |
| 0,1 60,9 |  | Pennygillam B3254 |
| 1,6 62,5 | <small>B3254</small>  | South Petherwin B3254 |
| 0,1 62,6 | <small>B3254</small>  | South Petherwin B3254 |
| 12,6 75,2 | <small>A396</small>  | Liskeard A396 |
| 0,2 75,4 |  | Trevecca A390 - Charter Way |
| 0,9 76,3 |  | Trevecca A390 |
| 0,1 76,4 | <small>A38</small>  | Trevecca A38 |
| 5,5 81,9 | <small>A38</small>  | Trerule Foot A38 |
| 5,9 87,8 |  | Saltash A38 |

| Miles Tot/Par | Image | Description |
|---------------|---|------------------------------------|
| 1,6 89,4 |  | Saltash A38 - Tamar Bridge |
| 0,3 89,7 |  | Saint Budeaux A38 - The Parkway |
| 2,8 92,5 |  | Plymouth A38 - The Parkway |
| 0,2 92,7 |  | Plymouth A386 - Tavistock Road |
| 1,4 94,1 |  | Plymouth A386 - Tavistock Road |
| 1,2 95,3 |  | Plymouth A386 - Tavistock Road |
| 0,6 95,9 |  | Plymouth A386 - Tavistock Road |
| 3,8 99,7 |  | Yelverton B3212 - Dousland Road |
| 0,6 100,3 |  | Yelverton B3212 |
| 6,5 106,8 | <small>B3357</small>  | Two Bridges B3357 |
| 0,3 107,1 | <small>B3212</small>  | Two Bridges B3212 |
| 3,5 110,6 |  | Bellever B3212 |

| Miles Tot/Par | Image | Description |
|---------------|---|--|
| 5,5 116,1 |  | B3212 |
| 3,0 119,1 |  | Moretonhampstead B3212 - Cross Street |
| 0,4 119,5 |  | Moretonhampstead |
| 1,2 120,7 |  | Doccombe |
| 0,2 120,9 |  | Doccombe |
| 3,0 123,9 |  | Dunsford |
| 0,6 124,5 |  | Dunsford |
| 0,4 124,9 |  | Dunsford |
| 0,2 125,1 |  | Dunsford |
| 4,5 129,6 |  | Bakers Hill College Lane |
| 1,1 130,7 |  | Ide High Street |
| 0,6 131,3 |  | Ide |

| Miles Tot/Par | Image | Description |
|---------------|---|--|
| 0,3 131,6 |  | Ide Markham Lane |
| 1,2 132,8 |  | Shillingford Abbot Shillingford Road |
| 0,2 133,0 |  | Shillingford Abbot Shillingford Road |
| 0,1 133,1 |  | Shillingford Abbot Waybrook Lane |
| 0,6 133,7 |  | Shillingford Abbot Chudleigh Road |
| 0,7 134,4 |  | Exeter A3123 - Long Lane |
| 0,3 134,7 |  | Exeter A377 - Alphington Road |
| 0,8 135,5 |  | Exeter A377 - Alphington Street |
| 0,2 135,7 |  | Exeter A377 - Alphington Street |
| 0,0 135,7 |  | Exeter A377 - Bonhay Road Exeter A377 - Bonhay Road |
| | | |
| | | |