
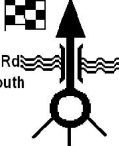

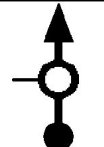

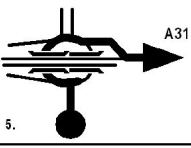
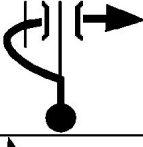




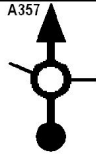


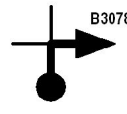

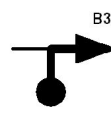

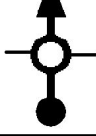




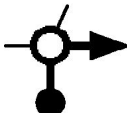
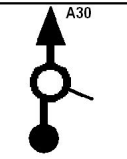
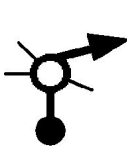


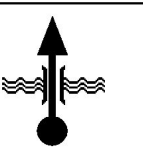

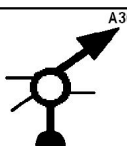

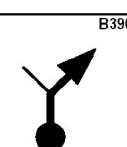
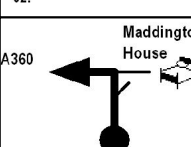
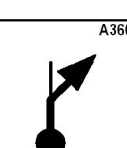
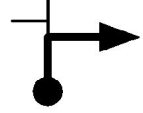
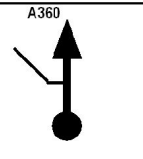
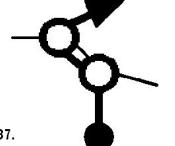
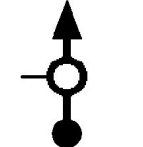

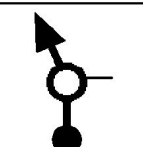
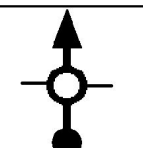
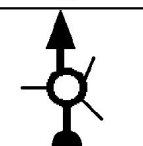
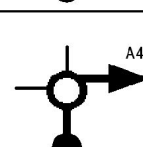
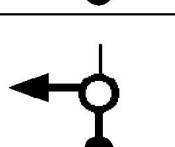
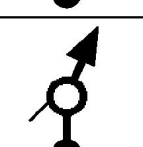
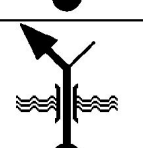


Miles Tot/Par	Image	Description
		
	More information & rides on www.thebestrides.co.uk www.tripy.eu	
0,0 0,0	START  Salisbury New Bridge Rd. Direction South 1.	Salisbury A338 - New Bridge Road Salisbury New Bridge Rd. Direction South
0,1 0,1	 2.	Salisbury A338 - Downton Road
4,8 4,9	 3.	Downton A338 - The Headlands
5,1 10,0	 4.	Fordingbridge A338
5,7 15,7	 5.	Ringwood A31
0,7 16,4	 6.	Ashley B3081 - Verwood Road
0,1 16,5	 7.	Saint Leonards B3081
0,8 17,3	 8.	Ashley B3081 - Verwood Road
3,3 20,6	 9.	Verwood B3081 - Ringwood Road
0,1 20,7	 10.	Verwood B3081 - Ringwood Road

Miles Tot/Par	Image	Description
0,2 20,9	 11.	Verwood A357
1,5 22,4	 12.	Woodlands B3081
0,7 23,1	 13.	Woodlands B3081
0,7 23,8	 14.	Wimborne Saint Giles B3078
0,8 24,6	 15.	Cranborne B3081
0,6 25,2	 16.	Wimborne Saint Giles B3081 - Parsonage Lane
0,6 25,8	 17.	Cranborne B3081
2,8 28,6	 18.	Sixpenny Handley B3081
0,9 29,5	 19.	Sixpenny Handley B3081 - High Street
0,3 29,8	 20.	Sixpenny Handley B3081 - Common Road
2,6 32,4	 21.	Tollard Royal B3081
7,7 40,1	 22.	Shaftesbury A30 - Salisbury Road

Miles Tot/Par	Image	Description
0,1 40,2	 23.	Shaftesbury A30 - Christy's Lane
0,4 40,6	 24.	Shaftesbury A30 - Christy's Lane
0,4 41,0	 25.	Shaftesbury A350 - Grosvenor Road
11,8 52,8	 26.	Hill Deverill A350
1,8 54,6	 27.	Crockerton A36
0,5 55,1	 28.	Crockerton A36
2,4 57,5	 29.	Norton Bavant A36
0,4 57,9	 30.	Heytesbury A36
1,3 59,2	 31.	Knook B390
3,7 62,9	 32.	Chitterne B390 - Bidden Lane
4,7 67,6	 33.	Shrewton A360
3,5 71,1	 34.	Tilshead A360

Miles Tot/Par	Image	Description
7,5 78,6	 35.	Potterne A360 - The Butts
1,8 80,4	 36.	Devizes A360 - Southbroom Road
0,2 80,6	 37.	Devizes A361 - Estcourt Street
0,1 80,7	 38.	Devizes A361 - Estcourt Street
0,3 81,0	 39.	Devizes A361 - London Road
0,5 81,5	 40.	Devizes A361 - London Road
0,3 81,8	 41.	Devizes A361 - London Road
0,2 82,0	 42.	Devizes A361 - London Road
5,7 87,7	 43.	Beckhampton A4
6,4 94,1	 44.	Marlborough A4 - High Street
0,4 94,5	 45.	Marlborough Ox Drove
0,2 94,7	 46.	Marlborough A4 - London Road

