
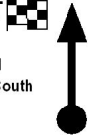
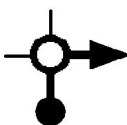





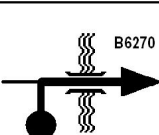


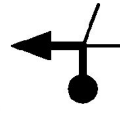

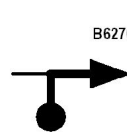

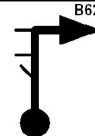






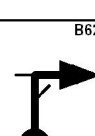








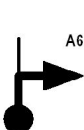




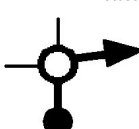










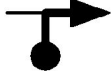

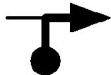


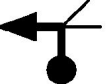

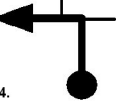

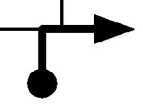
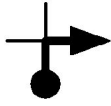



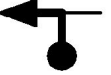
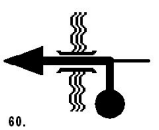










Miles Tot/Par	Image	Description
		
	More information & rides on www.thebestrides.co.uk www.tripy.eu	
0,0 0,0	START  Richmond Queens Rd Direction South 1.	Richmond A6108 - Queens Road Richmond Queens Rd Direction South
0,0 0,0	 2.	Richmond A6108 - Victoria Road
0,3 0,3	 3.	Richmond A6108 - Westfields Court
0,0 0,3	 4.	Richmond A6108 - Reeth Road
1,3 1,6	 5.	Hudswell A6108 - Reeth Road
3,4 5,0	 6.	Downholme B6270
1,8 6,8	 7.	Ellerton Abbey B6270
3,1 9,9	 8.	Grinton B6270
0,7 10,6	 9.	Reeth B6270
1,8 12,4	 10.	Healough B6270











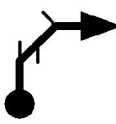
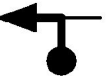
Miles Tot/Par	Image	Description
4,3 16,7	 11.	Gunnarside B6270
0,3 17,0	 12.	Gunnarside B6270
0,1 17,1	 13.	Gunnarside B6270
7,3 24,4	 14.	West Stonesdale B6270
7,4 31,8	 15.	Nateby B6259
0,4 32,2	 16.	Nateby B6259 - Nateby Road
0,1 32,3	 17.	Kirkby Stephen Station Road
0,1 32,4	 18.	Kirkby Stephen A685 - South Road
1,3 33,7	 19.	Kirkby Stephen A685
2,1 35,8	 20.	Kaber A685
1,5 37,3	 21.	Brough B6276
0,1 37,4	 22.	Brough B6276 - Upper Market Street

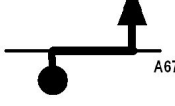







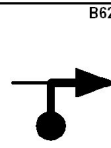
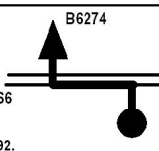


Miles Tot/Par	Image	Description
6,8 44,2	 23.	B6276
0,2 44,4	 24.	B6276
6,5 50,9	 25.	Middleton-in-Teesdale B6277
0,5 51,4	 26.	Middleton-in-Teesdale B6277 - Bridge Street
0,2 51,6	 27.	Middleton-in-Teesdale B6277 - Market Place
0,1 51,7	 28.	Middleton-in-Teesdale B6277 - Rose Terrace
19,4 71,1	 29.	Garrigill B6277
2,2 73,3	 30.	Alston A686 - Station Road
0,2 73,5	 31.	Raise A689 - Raise Bank
16,0 89,5	 32.	Kirkhouse A689
1,5 91,0	 33.	Boothby A69
1,7 92,7	 34.	Brampton A689


Miles Tot/Par	Image	Description
1,9 94,6	 35.	Hayton A689
4,4 99,0	 36.	Park Broom A689
2,2 101,2	 37.	Kingstown A7
1,6 102,8	 38.	Blackford A7
1,6 104,4	 39.	Westlinton A7
2,8 107,2	 40.	Longtown A7
0,3 107,5	 41.	Longtown A7
3,4 110,9	 42.	Netherby B7201
1,8 112,7	 43.	Canonbie B6357
0,3 113,0	 44.	Canonbie B6357
2,5 115,5	 45.	Harelaw B6318
0,7 116,2	 46.	Harelaw B6318

Miles Tot/Par	Image	Description
3,9 120,1	<small>B6318</small>  <small>47.</small>	B6318
3,0 123,1	 <small>48.</small>	Crossings B6318
1,1 124,2	<small>B6318</small>  <small>49.</small>	Roughsike B6318
2,6 126,8	<small>B6318</small>  <small>50.</small>	Stapleton B6318
2,9 129,7	<small>B6318</small>  <small>51.</small>	Kirkcambeck B6318
1,1 130,8	<small>B6318</small>  <small>52.</small>	Lees Hill B6318
6,4 137,2	<small>B6318</small>  <small>53.</small>	Gilsland B6318
2,0 139,2	 <small>54.</small>	Greenhead B6318 - Glenwhelt Bank
16,3 155,5	<small>B6319</small>  <small>55.</small>	Walwick B6319
0,8 156,3	 <small>56.</small>	Walwick B6319
1,5 157,8	<small>B6319</small>  <small>57.</small>	Fourstones B6319
0,4 158,2	<small>B6319</small>  <small>58.</small>	Fourstones B6319

Miles Tot/Par	Image	Description
3,4 161,6	<small>B6319</small>  <small>59.</small>	Haydon Bridge B6319 - North Bank
0,1 161,7	<small>B6319</small>  <small>60.</small>	Haydon Bridge B6319 - North Bank
0,1 161,8	 <small>61.</small>	Haydon Bridge John Martin Street
0,2 162,0	 <small>62.</small>	Haydon Bridge
0,4 162,4	<small>A686</small>  <small>63.</small>	Haydon Bridge A686
0,9 163,3	 <small>64.</small>	Haydon Bridge A686
4,3 167,6	 <small>65.</small>	Bearsbridge A686
9,4 177,0	 <small>66.</small>	Ayle A686
1,7 178,7	 <small>67.</small>	Alston A686 - Station Road
0,1 178,8	<small>A689</small>  <small>68.</small>	Alston A689 - Front Street
0,2 179,0	<small>A689</small>  <small>69.</small>	Alston A689
9,1 188,1	 <small>70.</small> Low Cornriggs Farm House B&B	Cornriggs A689 - School Hill

Miles Tot/Par	Image	Description
0,5 188,6	^{A689}  71.	Cowshill A689
1,1 189,7	 72.	Wearhead A689 - Front Street
2,7 192,4	 73.	Daddy Shield A689
3,6 196,0	 74.	Eastgate A689
8,6 204,6	 75.	Wolsingham A689 - Durham Road
3,6 208,2	 76.	A68
0,9 209,1	 77.	Fir Tree A68
2,4 211,5	 78.	Witton-le-Wear A68
2,4 213,9	^{A68}  79.	Etherley A68 - South Road
1,2 215,1	 80.	West Auckland A68 - Etherley Bank
0,4 215,5	^{A688}  81.	Bishop Auckland A688 - Staindrop Road
5,0 220,5	^{B6274}  82.	Staindrop B6274 - Winston Road

Miles Tot/Par	Image	Description
2,6 223,1	^{B6274}  83.	Winston B6274
0,2 223,3	^{B6274}  84.	Winston B6274
0,4 223,7	 85.	Winston B6274
0,3 224,0	 86.	Winston B6274 - Berry Bank
0,7 224,7	^{B6274}  87.	Caldwell B6274
1,3 226,0	^{B6274}  88.	Caldwell B6274
0,2 226,2	^{B6274}  89.	Caldwell B6274
0,2 226,4	^{B6274}  90.	Caldwell B6274
3,1 229,5	^{B6274}  91.	East Layton B6274
1,2 230,7	^{B6274}  92.	Hartforth B6274 - Forcett Lane
1,4 232,1	^{B6274}  93.	Gilling West B6274 - High Street
2,8 234,9	 94.	Richmond

Miles Tot/Par	Image	Description
0,4 235,3	FINISH Richmond Queens Road 95. 	Richmond A6108 - Queens Road Richmond Queens Road

Miles Tot/Par	Image	Description