

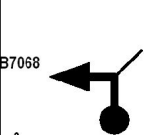



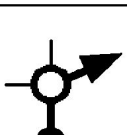
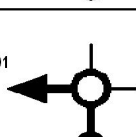











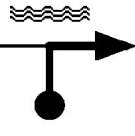
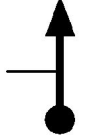









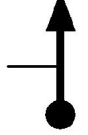
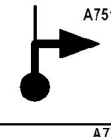
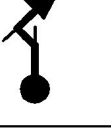

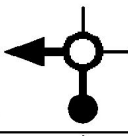

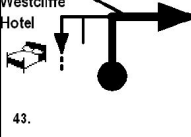



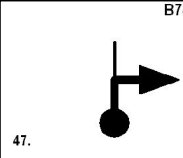
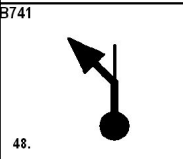
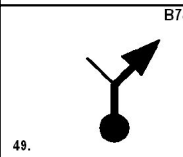
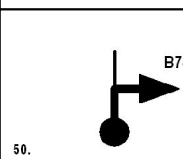
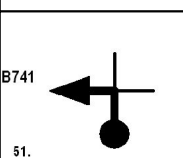
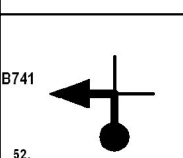
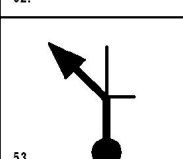
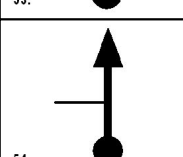
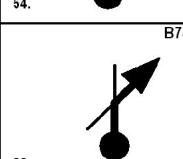
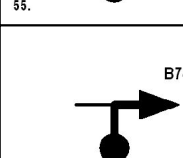
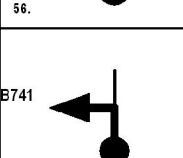



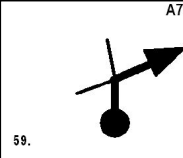
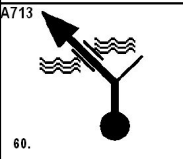
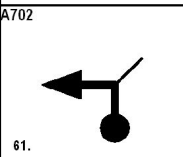
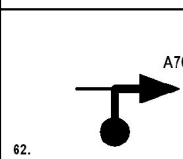
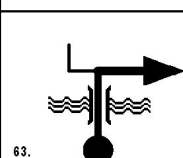
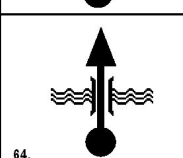
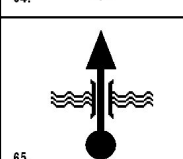
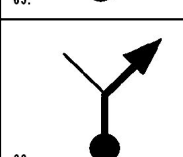
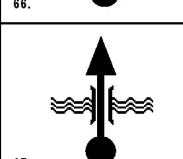
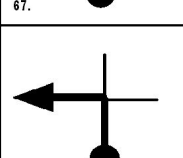
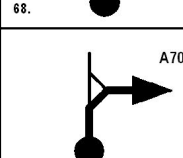
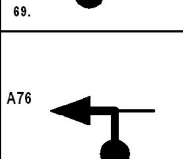
Miles Tot/Par	Image	Description
		
	More information & rides on www.thebestrides.co.uk www.tripy.eu	
0,0 0,0	START  Langholm Th. Telford Rd Direction West 1.	Langholm B709 - Thomas Telford Road Langholm Th. Telford Rd
0,0 0,0	 2.	Langholm Elizabeth Street
0,9 0,9	 3.	Langholm B7068
6,5 7,4	 4.	B7068
8,3 15,7	 5.	Tundergarth B7068
1,7 17,4	 6.	Lockerbie B7068 - Bridge Street
0,2 17,6	 7.	Lockerbie B723 - High Street
0,1 17,7	 8.	Lockerbie A709 - Arthur's Place
2,0 19,7	 9.	Heck A709
1,8 21,5	 10.	Lochmaben A709 - High Street

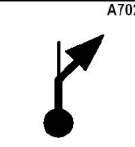
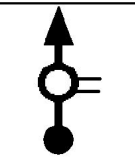

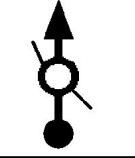
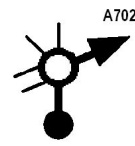
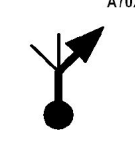
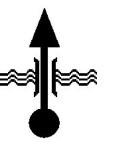
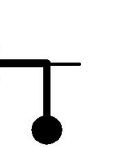
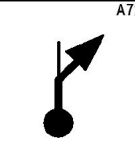
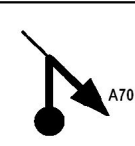
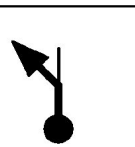

Miles Tot/Par	Image	Description
0,1 21,6	 11.	Lochmaben A709 - Bruce Street
5,7 27,3	 12.	Heathhall A709
1,0 28,3	 13.	Brasswell A75
1,0 29,3	 14.	Heathhall A701 - Edinburgh Road
0,4 29,7	 15.	Dumfries A701 - Edinburgh Road
1,2 30,9	 16.	Dumfries A780 - Galloway Street
0,0 30,9	 17.	Dumfries A780 - Galloway Street
0,4 31,3	 18.	Dumfries A711 - Dalbeattie Road
0,8 32,1	 19.	Cargenbridge A711
0,2 32,3	 20.	Cargenbridge A711
11,6 43,9	 21.	Dalbeattie A711 - John Street
0,1 44,0	 22.	Dalbeattie A711 - Craignair Street

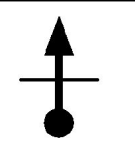
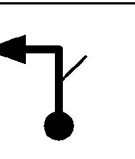
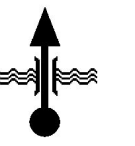




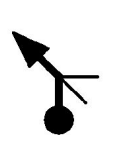
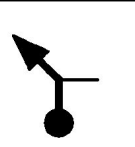

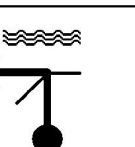
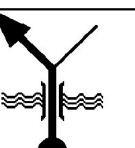
Miles Tot/Par	Image	Description
0,2 44,2	 23.	Dalbeattie A711 - Craignair Road
0,5 44,7	 24.	Dalbeattie A711
6,7 51,4	 25.	Auchencairn A711 - Church Road
9,0 60,4	 26.	Saint Mary's Isle A711
1,7 62,1	 27.	Kirkcudbright A711 - Saint Mary Street
1,5 63,6	 28.	Tongland A762
2,0 65,6	 29.	A75
6,5 72,1	 30.	Anwoth A75
13,4 85,5	 31.	Palnure A75
3,0 88,5	 32.	Newton Stewart A75
0,2 88,7	 33.	Newton Stewart A75
4,8 93,5	 34.	A75





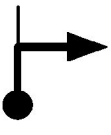
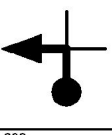

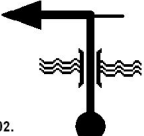
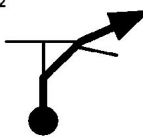
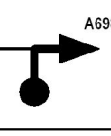


Miles Tot/Par	Image	Description
4,5 98,0	 35.	A75
5,8 103,8	 36.	Milton A75
1,7 105,5	 37.	A75 - Old Military Road
5,2 110,7	 38.	Aird A751
1,7 112,4	 39.	Innermessan A77
14,5 126,9	 40.	Ballantrae A77 - Main Street
11,4 138,3	 41.	Girvan A77 - Glendoune Street
0,3 138,6	 42.	Girvan A77 - Kirkpatrick Street
0,8 139,4	 43.	Girvan A77 - Knockcushan Street
0,1 139,5	 44.	Girvan A77 - Bridge Street
0,1 139,6	 45.	Girvan A77 - Old Street
0,5 140,1	 46.	Girvan A77


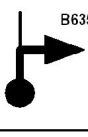
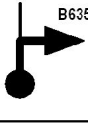



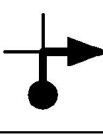





Miles Tot/Par	Image	Description
0,2 140,3		Girvan B741
2,1 142,4		Old Dailly B741
1,0 143,4		Old Dailly B741
1,9 145,3		Dalquharran Castle B741
0,6 145,9		Dailly B741 - Main Street
0,5 146,4		Dailly B741
1,1 147,5		B741
1,5 149,0		Kilkerran B741
1,1 150,1		Crosshill B741
4,2 154,3		Straiton B741 - Kirkmichael Road
0,2 154,5		Straiton B741 - Dalmellington Road
5,4 159,9		Dalmellington B741

Miles Tot/Par	Image	Description
0,7 160,6		Dalmellington A713 - Ripley Place
18,7 179,3		Saint John's Town of Dalry A713
0,7 180,0		Saint John's Town of Dalry A702 - Main Street
12,6 192,6		Moniaive A702 - High Street
0,0 192,6		Moniaive A702
4,4 197,0		Keir A702 - Clone Road
1,3 198,3		Penpont A702
1,5 199,8		Burnhead A702
0,6 200,4		Thornhill A702
0,1 200,5		Thornhill A702
0,1 200,6		Thornhill A702 - Gill Road
0,3 200,9		Thornhill A76

Miles Tot/Par	Image	Description
1,4 202,3	 71.	Carronbridge A702
16,1 218,4	 72.	Elvanfoot A702
0,2 218,6	 73.	Elvanfoot A702
1,9 220,5	 74.	Kirkton A702
3,4 223,9	 75.	Abington A702
1,0 224,9	 76.	Abington A702
0,5 225,4	 77.	Roberton A702
7,1 232,5	 78.	Coulter A702
3,6 236,1	 79.	Biggar A72
3,7 239,8	 80.	A701
11,2 251,0	 81.	Tweedsmuir
0,1 251,1	 82.	

Miles Tot/Par	Image	Description
0,0 251,1	 83.	
1,0 252,1	 84.	Tweedsmuir
0,2 252,3	 85.	Tweedsmuir
2,8 255,1	 86.	Talla Linnfoots
0,5 255,6	 87.	Talla Linnfoots
2,1 257,7	 88.	Meggethead
2,0 259,7	 89.	
1,6 261,3	 90.	Cappercleuch
1,5 262,8	 91.	Cappercleuch A708
7,4 270,2	 92.	Yarrow Feus A708
1,1 271,3	 93.	Yarrow A708
4,1 275,4	 94.	Broadmeadows A708

Miles Tot/Par	Image	Description
0,2 275,6	95. 	Broadmeadows A708
3,5 279,1	96. 	Selkirk A708
0,1 279,2	97. 	Selkirk A707 - Linglie Road
0,2 279,4	98. 	Selkirk A707 - Linglie Road
0,6 280,0	99. 	Selkirk A7 - Tower Street
0,8 280,8	100. 	Selkirk A699
7,9 288,7	101. 	Saint Boswells A699
8,9 297,6	102. 	Kelso A699
0,6 298,2	103. 	Kelso B6352
0,5 298,7	104. 	Maxwellheugh A698
4,0 302,7	105. 	Eckford A698
4,4 307,1	106. 	Bonjedward

Miles Tot/Par	Image	Description
0,2 307,3	107. 	Bonjedward A68
3,5 310,8	108. 	Hundalee B6357
3,5 314,3	109. 	B6357
2,4 316,7	110. 	Bonchester Bridge B6357
1,1 317,8	111. 	Hobkirk B6357
16,1 333,9	112. 	Newcastleton B6357
1,6 335,5	113. 	Newcastleton Langholm Street
6,1 341,6	114. 	
0,4 342,0	115. 	
2,2 344,2	116. 	Langholm
0,8 345,0	117. 	Langholm A7
0,5 345,5	118. 	Langholm A7 - Townhead Langholm A7 Townhead