TRIPY

km Tot/Par	Image	Description
	Road book proposé par biedt u deze road book	
	More road books on www.tripy.eu	
0,0 / 0,0	START 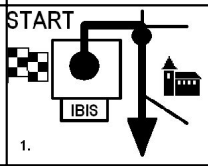 1.	Veurne Appelmarkt
0,2 / 0,2	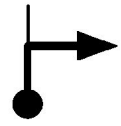 2.	Veurne Klaverstraat
0,3 / 0,5	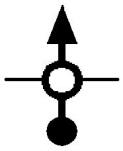 3.	Veurne Duinkerkestraat
4,1 / 4,6	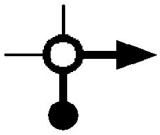 4.	Adinkerke Stationstraat
1,5 / 6,1	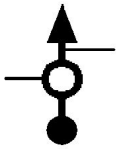 5.	Adinkerke Kerkstraat
2,1 / 8,2	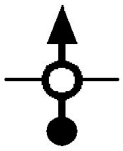 6.	De Panne Duinkerkelaan
2,7 / 10,9	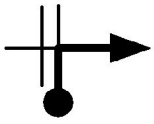 7.	Sint Idesbald Strandlaan
0,3 / 11,2	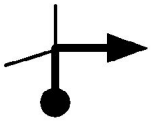 8.	Sint Idesbald Nazylaan
0,4 / 11,6	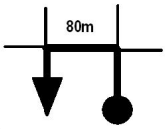 9.	Sint-Idesbald Paul Delvauxlaan
0,5 / 12,1	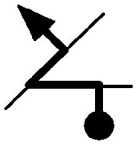 10.	Sint-Idesbald Duinenkranslaan

TRIPY

km Tot/Par	Image	Description
1,1 / 13,2	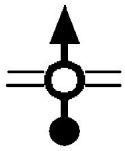 11.	Koksijde Van buggenhoutlaan
0,2 / 13,4	12.	Koksijde Middenlaan
0,8 / 14,2	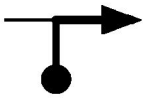 13.	Koksijde Zeelaan
0,9 / 15,1	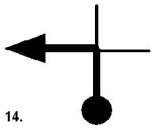 14.	Koksijde Houtsagerlaan
2,6 / 17,7	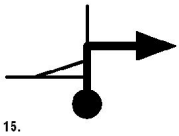 15.	Oostduinkerke Toekomstlaan
1,9 / 19,6	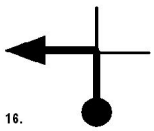 16.	Wulpen Veurnekeiweg
4,6 / 24,2	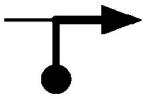 17.	Nieuwpoort N355 Kinderlaan
0,5 / 24,7	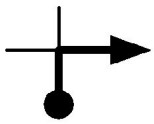 18.	Nieuwpoort N39 Pelikaanstraat
0,8 / 25,5	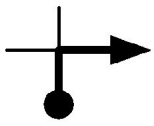 19.	Nieuwpoort OLV straat
0,6 / 26,1	20.	Nieuwpoort Nijverheidstraat
0,2 / 26,3	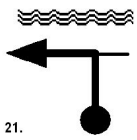 21.	Nieuwpoort Deswartelaan
0,3 / 26,6	 22.	Nieuwpoort Sluizen

TRIPY

km Tot/Par	Image	Description
0,4 27,0	23.	Nieuwpoort Brugsevaart
6,2 33,2	24.	Slijpe N358 - Vaartdijk-Zuid
3,5 36,7	25.	Leffinge Dorpstraat
2,6 39,3	26.	Leffinge N33 Torhoutsesteenweg
2,1 41,4	150m 27.	Stene Duinkerkseweg
2,4 43,8	28.	Raversijde N318 - Nieuwpoortsesteenweg
0,5 44,3	29.	Raversijde Middenlaan
0,5 44,8	Noordzee Mer du Nord 30.	Raversijde Zeefijk RAZ
4,6 4,6	31.	Oostende N34 leopold II laan
0,6 5,2	Mercator 32.	Oostende N34 Leopold III laan
0,7 5,9	33.	Oostende N34g
0,1 6,0	34.	Oostende Vindictivelaan

TRIPY

km Tot/Par	Image	Description
0,4 6,4	Mercator 35.	Ootsende N34 Piersplein
0,2 6,6	36.	Oostende Verenigde Natieslaan
1,5 8,1	37.	Oostende R31 - Ringlaan
0,8 8,9	38.	Oostende Ringlaan
0,6 9,5	39.	Oostende N9 Prins Albertlaan
2,2 11,7	40.	Bredene N9 Brugsetwg
6,5 18,2	41.	Klemskerke Vijwegenstraat
4,3 22,5	42.	De Haan Grotestraat
1,2 23,7	43.	De Haan Stationstraat
0,2 23,9	Wenduine 44.	De Haan Wenduinesteenweg
3,9 27,8	45.	Wenduine Drift
0,2 28,0	46.	Wenduine Drift

TRIPY

km Tot/Par	Image	Description
0,2 28,2	47.	Wenduine Ringlaan
3,9 32,1	 48.	Blankenberge Waterkasteelstraat
6,3 38,4	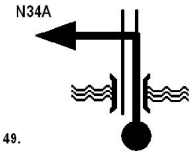 49.	Zeebrugge Kustlaan
1,8 40,2	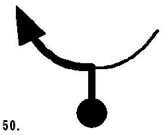 50.	Zeebrugge Kustlaan
4,9 45,1	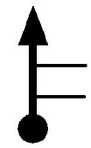 51.	Knokke N34 - Elizabetlaan
0,3 45,4	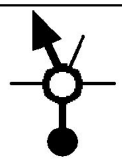 52.	Knokke Elizabetlaan
0,7 46,1	53.	Knokke Elizabetlaan
0,4 46,5	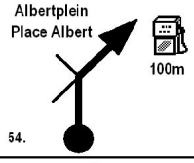 54.	Het Zoute Kustlaan
0,4 46,9	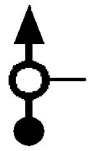 55.	Het Zoute Kustlaan
0,8 47,7	56.	Het Zoute Bronlaan
1,3 49,0	57.	Het Zoute Bronlaan
0,2 49,2	58.	Het Zoute Hazergrasstraat

TRIPY

km Tot/Par	Image	Description
2,9 52,1	59.	Het Zoute Retranchementstraat
2,0 54,1	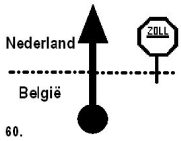 60.	Retranchement Knokkeweg
0,5 54,6	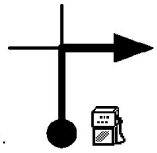 61.	Retranchement Dorpstraat
2,8 57,4	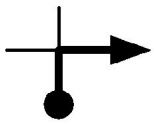 62.	Terhofstede Provincialeweg
2,5 59,9	63.	Sluis Hoogstraat
0,3 60,2	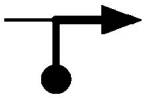 64.	Sluis Nieuweweg
0,1 60,3	65.	Sluis Walplein
	.	
	.	
	.	
	.	
	.	