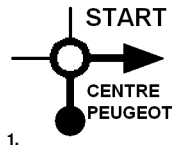
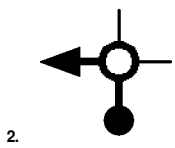
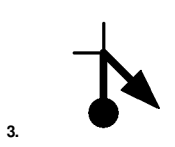
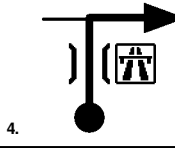
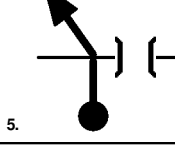
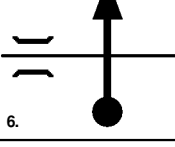
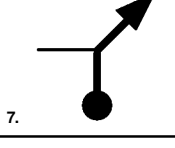
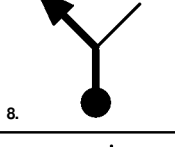
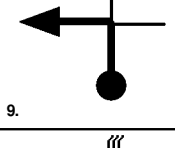
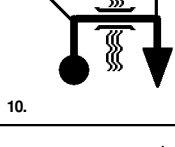
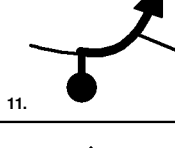
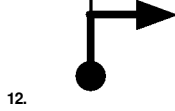


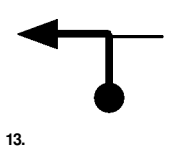
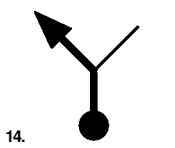
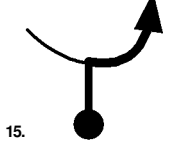
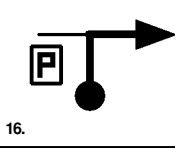
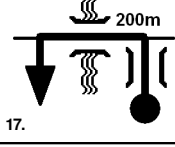
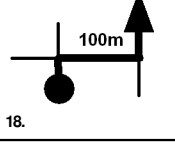
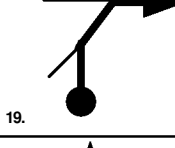
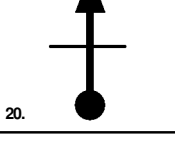
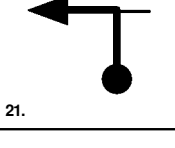
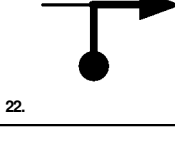
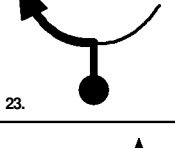
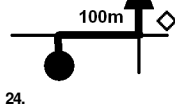
RB ID: 284

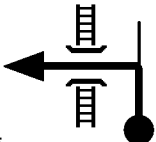
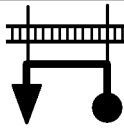
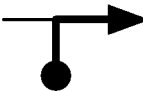
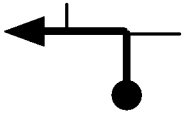
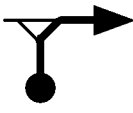


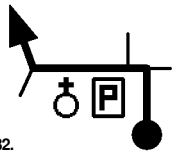
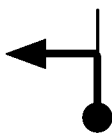

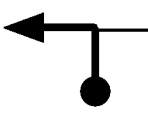

RB name: Au fil de l'eau - RB kms: 215,2

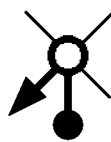

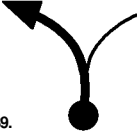
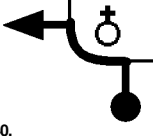




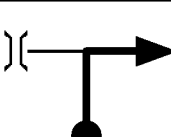
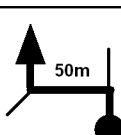

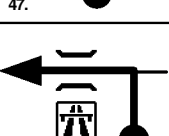
Country: Belgique - Region: South

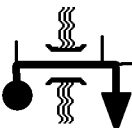


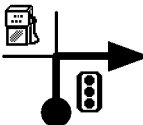
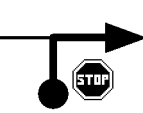



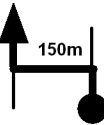
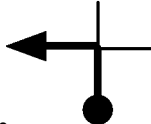

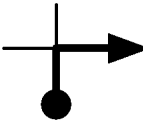


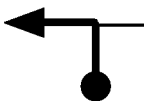
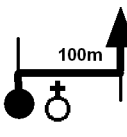
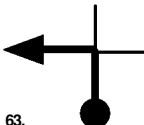

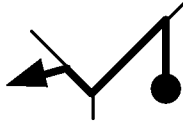
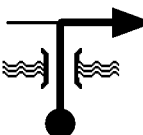
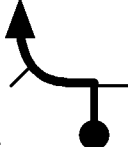
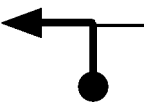


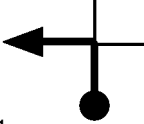

Kms Tot/Par	Image	Description
0,0 0,0		Nivelles R24 - Contournement Sud
1,2 1,2		Nivelles N586 - Chaussée de Charleroi
2,2 3,4		Buzet Chemin Wellington
1,3 4,7		Petit-Roeulx-lez-Nivelles Chemin Wellington
1,2 5,9		Petit-Roeulx-lez-Nivelles Chemin St-Martin
3,3 9,2		Arquennes r de Chèvremont
0,5 9,7		Arquennes Grd Place
0,1 9,8		Arquennes r O. Lion
0,9 10,7		Arquennes Av. du Vignoble
0,8 11,5		Feluy Av. du Vignoble
0,3 11,8		Feluy ch de la Rocq
0,5 12,3		Feluy ch de la Rocq


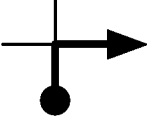
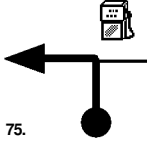

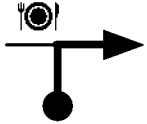
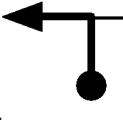
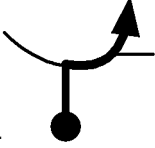

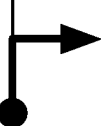
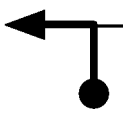


Kms Tot/Par	Image	Description
2,2 14,5		La Gratière
0,4 14,9		La Gratière
0,3 15,2		La Gratière
1,6 16,8		Ronquières N534 - Rte Baccara
1,6 18,4		Ronquières r Rosemont
2,8 21,2		r du Bois d'Horrues <b>RAZ</b>
0,4 0,4		r du Poirier
1,3 1,7		Ecaussinnes-d' Enghien r du Poirier
1,0 2,7		Ecaussinnes-d' Enghien r de la Dîme
1,0 3,7		Ecaussinnes-d' Enghien r Tout Vent
0,8 4,5		Ecaussinnes-d' Enghien r des Sept Douleurs
1,5 6,0		Chemin de Nivelles



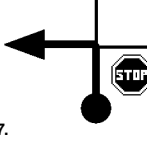
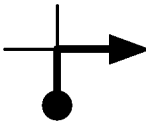
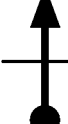
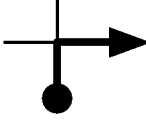
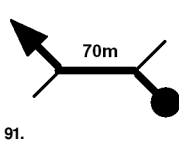
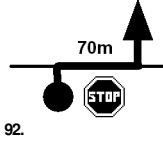
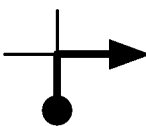
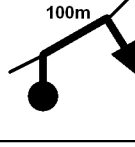
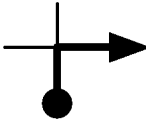
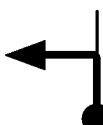
Kms Tot/Par	Image	Description
1,0 7,0	 25.	Chemin de Nivelles
2,9 9,9	 26.	ch du Pendu
0,6 10,5	 27.	ch de Nivelles
0,6 11,1	 28.	Soignies ch de la Berlière
1,6 12,7	 29.	Naast r St-Vincent
1,4 14,1	 30.	Naast r de la Haute Folie
1,1 15,2	 31.	Naast r de Sirieu
4,8 20,0	 32.	Thieusies Plce de Thieusies
1,1 21,1	 33.	Thieusies r des Clochettes
1,5 22,6	 34.	Gottignies r de la Ville
1,4 24,0	 35.	Ville-sur-Haine r Sentier du Chien
0,6 24,6	 36.	Ville-sur-Haine r Sentier du Chien

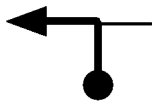



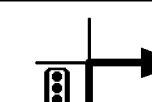
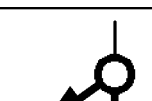


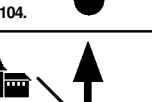

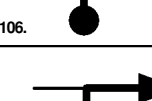

Kms Tot/Par	Image	Description
0,9 25,5	 37.	Ville-sur-Haine N552 - r du Coron
0,6 26,1	 38.	Ville-sur-Haine N538 - r Fours Chaux
0,3 26,4	 39.	Ville-sur-Haine r Fours Chaux
1,2 1,2	 40.	Thieu r des Ecoles
0,2 1,4	 41.	Thieu r de la Paix
0,8 2,2	 42.	Thieu
1,3 3,5	 43.	Strépy-Bracquegnies r de Maubeuge
0,8 4,3	 44.	Strépy-Bracquegnies r de la Chapelle Bertrand
0,6 4,9	 45.	Strépy-Bracquegnies Pavé du Roetulx
0,3 5,2	 46.	Strépy-Bracquegnies r du Plat Marais
0,3 5,5	 47.	Strépy-Bracquegnies r Bois de Breucq
1,0 6,5	 48.	Strépy-Bracquegnies r A. Raulier

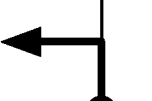




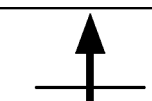
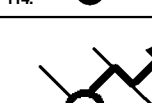
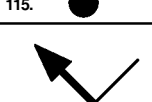
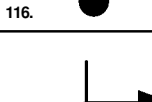

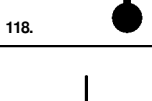
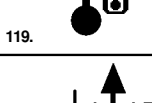
Kms Tot/Par	Image	Description
0,2 6,7	 49.	Houdeng-Aimeries r de l'Ascenseur
0,3 7,0	 50.	Houdeng-Aimeries r J. Wauters
0,4 7,4	 51.	Strépy-Bracquegnies
4,9 12,3	 52.	Péronnes-lez-Binche N27 - Av Leopold III
3,3 15,6	 53.	Bray N90 - Rte de Mons
0,5 16,1	 54.	Bray r de Trivières
1,3 17,4	 55.	Estinnes-au-Val r Rivière
0,7 18,1	 56.	Estinnes-au-Val r Grande
1,2 19,3	 57.	Estinnes-au-Mont N563 - Chée Brunehaut
0,5 19,8	 58.	Estinnes-au-Mont r des Grds Trieux
2,8 22,6	 59.	Fauroeux r Verte <b>RAZ</b>
1,8 1,8	 60.	Fauroeux r Goduts

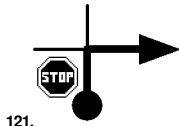
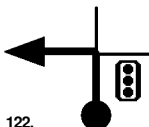

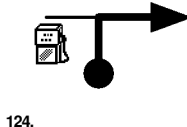
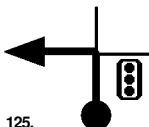

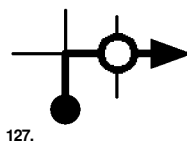
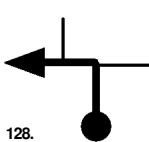
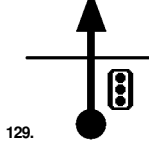
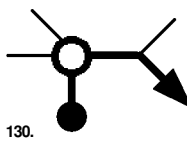
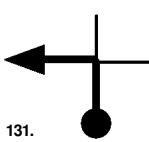
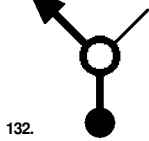
Kms Tot/Par	Image	Description
0,4 2,2	 61.	Fauroeux r Lisseroeux
1,4 3,6	 62.	Peissant r du Gautiau
0,6 4,2	 63.	Peissant r des Bois
3,5 7,7	 64.	Merbes-le-Château r de Boustaine
0,9 8,6	 65.	Merbes-le-Château N561 - r de la Place
3,0 11,6	 66.	Labuissière r J. Jaurès
1,7 13,3	 67.	Hantes-Wihéries r du Jeu de Balle
2,4 15,7	 68.	Montignies-Saint-Christophe N40 - Rte de Mons
0,8 16,5	 69.	Montignies-Saint-Christophe Voir pont Romain + Bistro
2,3 18,8	 70.	Bousignies-sur-Roc N40 - Chée de Mons
0,6 19,4	 71.	Bousignies-sur-Roc r de France
1,8 21,2	 72.	Thirimont r de France

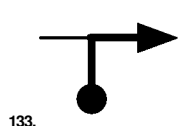
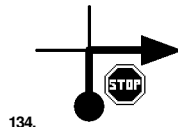
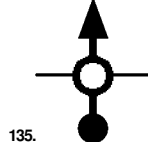
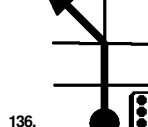

Kms Tot/Par	Image	Description
2,3 23,5		Thirimont ch de la Buisière
0,4 23,9		Beaumont Vieux ch de Charleroi
1,9 25,8		Beaumont N40 - Chée de F.Deliège
3,2 29,0		Barbençon r du Couvent <b>RAZ</b>
0,3 0,3		Barbençon r du Pavé
0,5 0,8		Barbençon r des Marbiers
3,1 3,9		Vergnies r Vigneron
2,6 6,5		Fourbechies
0,4 6,9		Vergnies N589a - Rtes des Barrages
1,9 8,8		Fourbechies N589a - r du Milombois
5,0 13,8		Cerfontaine N978
1,2 15,0		Cerfontaine N589

Kms Tot/Par	Image	Description
2,2 17,2		N589
3,2 20,4		Boussu-lez-Walcourt N589
1,2 21,6		Boussu-lez-Walcourt N40 - Chée de Beaumont
0,4 22,0		Boussu-lez-Walcourt r de Castille
2,0 24,0		Castillon
0,7 24,7		Castillon r de Mertenne
1,7 26,4		Mertene r de Thuillies
6,0 32,4		Thuillies Rte de Biesme
2,2 34,6		Biesme-sous-Thuin r de Forestaille
1,7 36,3		Thuin Av Buisseret
1,0 37,3		Thuin N59 - Drève des Alliés
0,9 38,2		Biesme-sous-Thuin r du Chêne

Kms Tot/Par	Image	Description
<b>2,3</b> 40,5	 97.	r Vandervelde
<b>3,1</b> 43,6	 98.	Abbaye d'Aulne r Vandervelde
<b>0,3</b> 43,9	 99.	Abbaye d'Aulne r Vandervelde
<b>2,3</b> 46,2	 100.	Landelies N580 - r du Déversoir
<b>1,3</b> 47,5	 101.	Montigny-le-Tilleul N579 - r de Gozée
<b>3,3</b> 50,8	 102.	Gozée N53 - r de Bomérée
<b>4,3</b> 55,1	 103.	Montigny-le-Tilleul N577 - r Trieu Maillard
<b>0,3</b> 55,4	 104.	Montigny-le-Tilleul r de Jamioux
<b>1,9</b> 57,3	 105.	Jamioux r des Déportés
<b>0,2</b> 57,5	 106.	Jamioux r de Nalannes
<b>3,2</b> 60,7	 107.	Nalannes r de Marcinelle
<b>0,3</b> 61,0	 108.	Nalannes ch des Lorias

Kms Tot/Par	Image	Description
<b>0,5</b> 61,5	 109.	Nalannes r Couture
<b>2,4</b> 63,9	 110.	Le Bultia N574 - r du Bultia
<b>4,7</b> 68,6	 111.	Gerpennes N975 - Av R. Astrid
<b>1,9</b> 70,5	 112.	Acoz r de la Tour Octavienne
<b>1,2</b> 71,7	 113.	Villers-Poterie r de Presles
<b>0,8</b> 72,5	 114.	Villers-Poterie r de Presles
<b>3,2</b> 75,7	 115.	Presles ch Taille Marie
<b>0,6</b> 76,3	 116.	Presles r d'Aiseau
<b>2,2</b> 78,5	 117.	Aiseau r du Centre
<b>2,5</b> 81,0	 118.	Roselies r du Panama
<b>0,4</b> 81,4	 119.	Roselies r des Français
<b>3,0</b> 84,4	 120.	Lambusart r du Petit Try

Kms Tot/Par	Image	Description
<b>1,4</b> 85,8	 121.	Lambusart N912 - r du Wainage
<b>1,2</b> 87,0	 122.	Lambusart r du Fleurjoux
<b>1,7</b> 88,7	 123.	Fleurus
<b>1,2</b> 89,9	 124.	Fleurus N29 - Chée de Charleroi
<b>1,2</b> 91,1	 125.	Fleurus N567 - r du Couvent
<b>0,7</b> 91,8	 126.	Fleurus N567 - Rte de Mellet
<b>5,3</b> 97,1	 127.	Mellet r L. Burny
<b>2,3</b> 99,4	 128.	Villers-Perwin r X. DumontdeChassart
<b>2,0</b> 101,4	 129.	Frasnes-lez-Gosselies r JB. Loriaux
<b>0,9</b> 102,3	 130.	Frasnes-lez-Gosselies r Leopold II
<b>0,5</b> 102,8	 131.	Frasnes-lez-Gosselies r Vanbeneden
<b>2,3</b> 105,1	 132.	Rèves r de l'Eglise

Kms Tot/Par	Image	Description
<b>0,3</b> 105,4	 133.	Rèves r de Bruxelles
<b>3,6</b> 109,0	 134.	Buzet N586 - Chée de Nivelles
<b>4,6</b> 113,6	 135.	Nivelles N586 - Chée de Charleroi
<b>1,8</b> 115,4	 136.	Nivelles r de Charleroi
<b>0,4</b> 115,8	 137.	Nivelles Grand Place