


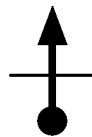
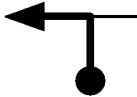

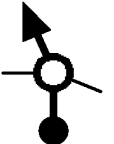
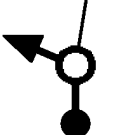
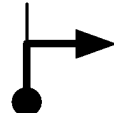
RB ID: 519

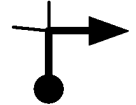

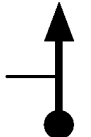
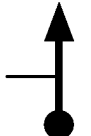
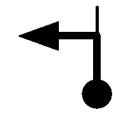
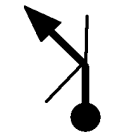
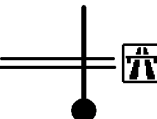
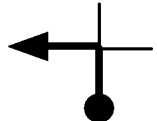
RB name: 519_50_ans_ADEPS - RB kms: 217,2


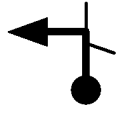
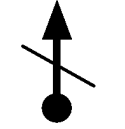

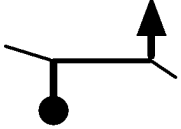
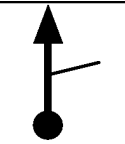

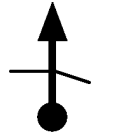
Country: Belgium - Region: South





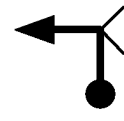
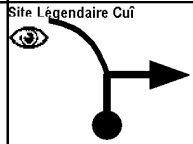
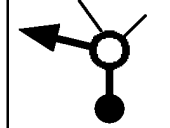



(c) Tele Atlas

Kms Total	Kms Part.	Image	Description
		Road Book made by Tigerjack MOTO PULSION motopulsion.be	
0,0	0,0		Jambes Av Bg Jean Materne P.P.
0,1	0,1		Jambes Av Bg Jean Materne DINANT
0,7	0,6		Namur N92 DINANT (SUIVRE)
8,1	7,4		DINANT
11,0	2,9		DINANT
16,1	5,1		GODINNE
16,8	0,7		TOUTES DIRECTIONS

Kms Total	Kms Part.	Image	Description
17,0	0,2		DINANT
21,0	4,0		DINANT
28,0	7,0		CENTRE
28,5	0,5		P.P.
30,4	1,9		CELLES (SUIVRE)
37,4	7,0		NEUFCHATEAU
47,2	9,8		ROCHEFORT
53,8	6,6		LESSIVE

Kms Total	Kms Part.	Image	Description
16.	2,4		AVE ET AUFFE
56,2			
17.	0,2		P.P.
56,4			
18.	1,8		BELVAUX
58,2			
19.	2,2		TELLIN
60,4			
20.	0,2		TELLIN
60,6			
21.	2,8		P.P.
63,4			
22.	0,3		TELLIN
63,7			
23.	1,8		BOUILLON (SUIVRE)
65,5			

Kms Total	Kms Part.	Image	Description
24.	9,5		BOUILLON
75,0			
25.	6,2		LIBIN
81,2			
26.	1,6		ANLOY
82,8			
27.	2,4		LIBIN
85,2			
28.	0,4		LIBIN
85,6			
29.	0,5	 Site Légitime Cui	
86,1			
30.	5,0		P.P.
91,1			
31.	0,2		BERTRIX
91,3			



Kms Total	Kms Part.	Image	Description
32.	5,2		NEUFCHATEAU
96,5			
33.	6,5		ORGEO
103,0			
34.	1,7		FLORENVILLE
104,7			
35.	0,3		P.P.
105,0			
36.	1,9		FLORENVILLE (SUIVRE)
106,9			
37.	5,6		P.P.
112,5			
38.	9,6		CHINY
122,1			
39.	3,4		ADEPS CENTRE LIRY
125,5			



Kms Total	Kms Part.	Image	Description
40.	0,4		ADEPS CENTRE LIRY
125,9			
41.	0,7		P.P.
126,6			ODO - RAZ - TON
42.	3,5		LEGLISE
3,5			
43.	2,5		NEUFCHATEAU (SUIVRE)
6,0			
44.	6,5		NEUFCHATEAU
12,5			
45.	0,5		NOLINFAING
13,0			
46.	1,3		LE SART
14,3			
47.	2,4		NEUFCHATEAU
16,7			



Kms Total	Kms Part.	Image	Description
48.	1,8		ARLON
18,5			
49.	1,6		MARTELANGE
20,1			
50.	0,9		MARTELANGE (SUIVRE)
21,0			
51.	13,0		ST-HUBERT (SUIVRE)
34,0			
52.	11,9		ST-HUBERT
45,9			
53.	1,6		ST-HUBERT
47,5			
54.	12,2		HOUFFALIZE
59,7			
55.	12,8		GIVRY
72,5			



Kms Total	Kms Part.	Image	Description
56.	2,9		BASTOGNE (SUIVRE)
75,4			
57.	1,7		LONGCHAMPS
77,1			
58.	1,9		LA ROCHE
79,0			
59.	0,2		COMPOGNE
79,2			
60.	4,0		BONNERUE
83,2			
61.	2,5		PONT DE RENSIWEZ
85,7			
62.	1,5		ENGREUX
87,2			
63.	1,3		ADEPS CENTRE DES DEUX OÛTES
88,5			

RB ID: 519

RB name: 519_50_ans_ADEPS - RB kms: 217,2

p 5 of 5 column 1



Kms Total	Kms Part.	Image	Description
64. 90,5	2,0	A black and white photograph of a sign. The sign is rectangular with a white background and black text. It reads 'FINISH' at the top, followed by a vertical line with a dot at the top and bottom. To the left of the line, it says 'Parking à l'entrée du centre ADEPS'.	

RB ID: 519

RB name: 519_50_ans_ADEPS - RB kms: 217,2

p 5 of 5 column 2



Kms Total	Kms Part.	Image	Description
-----------	-----------	-------	-------------