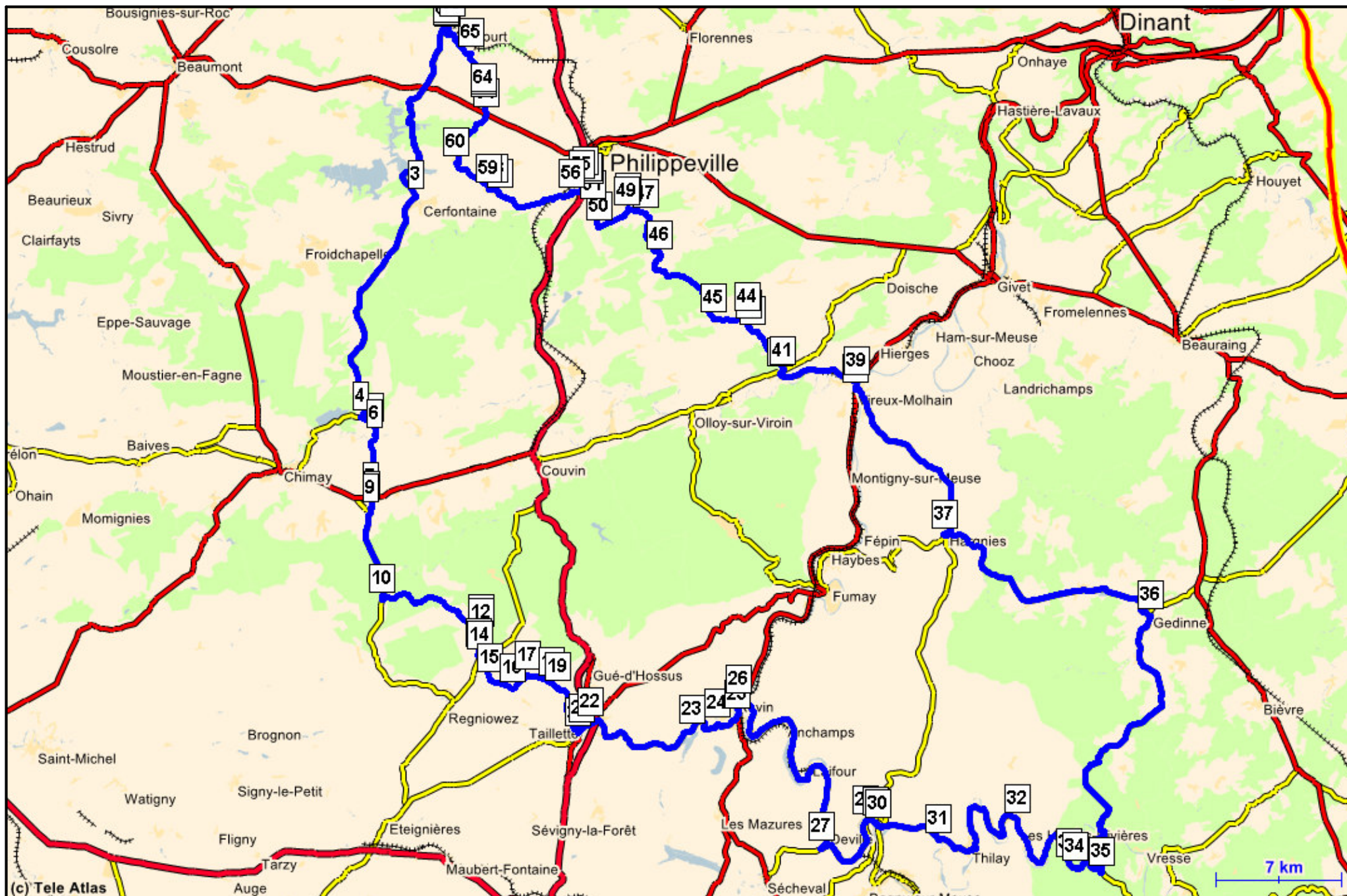


RB ID: 600

RB name: 600_ASBL_Solidarité_ - RB Kms: 192,9



(c) Tele Atlas

www.tripy.be

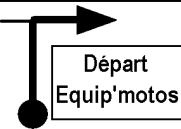
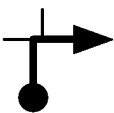
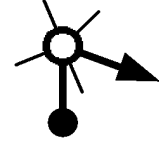
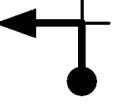

www.tripy.fr


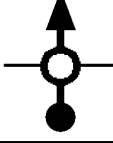


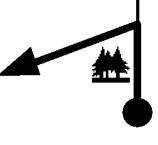
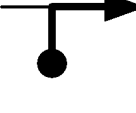

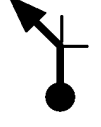
www.tripy.lu

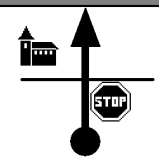
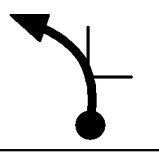

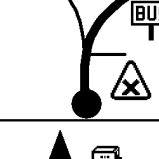
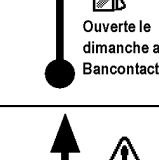
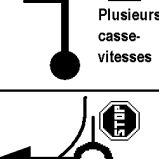
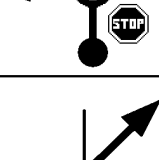
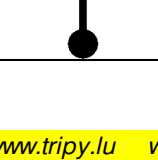
www.tripy.nl

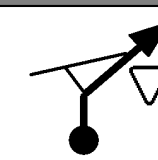
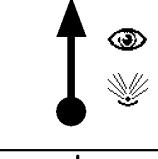
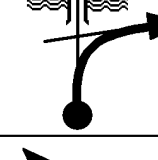
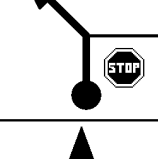
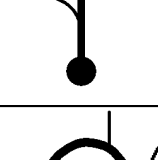
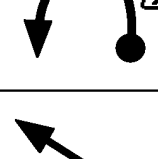
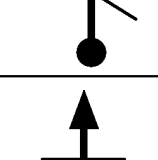

www.tripy.de

www.tripy.co.uk

Kms Total	Kms Part.	Image	Description
		ASBL "solidarité enfants" fondée par les chauffeurs du TEC Nivelles	
		Tous les bénéfices de cette journée, serviront à aider les enfants gravements malades ou handicapés	
		Merci pour votre participation	
1.	0,0		Chastrès Allée des Berces
2.	0,2		Chastrès N978 - Rue des Barrages
3.	14,0		Cerfontaine N978 - Route des Lacs > Chimay - Couvin
4.	13,0		> Couvin - Lompret
5.	1,2		Lompret N589 - Rue Sellière, Gabriel > Baileux 4

Kms Total	Kms Part.	Image	Description
6.	0,4		Lompret N589 - Rue Tilquin, Fernand > Baileux
7.	3,4		Baileux Rue de Petin > Baileux centre
8.	0,5		Baileux Rue de Petin P.P.
9.	0,2		Baileux N589 - Rue de Rocroi > Rocroi 22
10.	5,2		P.P. Forge Jean-Petit Petite aire de repos sur la gauche
11.	6,2		Cul-des-Sarts Rue de Presgaux P.P.
12.	0,2		Cul-des-Sarts Rue de Presgaux P.P.
13.	1,0		Cul-des-Sarts Rue Hubert, Albert P.P.- S.R.P.

Kms Total	Kms Part.	Image	Description
45,7	0,2		Cul-des-Sarts Rue de Rocroi > Brûly 8
47,0	1,3		Regniowez Rue de Rocroi > Petite Chapelle
48,3	1,3		Taillette Rue des Différends > Petite Chapelle > "L'albatros"
49,3	1,0		P.P. Rue du Brûly
50,6	1,3		Petite-Chapelle
51,0	0,4		Petite-Chapelle Route de la Petite Chapelle > Rocroi
53,9	2,9		Rocroi N51 - Rue Royale > D877 Revin
54,2	0,3		Rocroi Rue du Stade > Stade collège

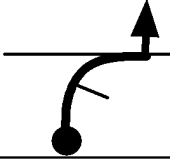
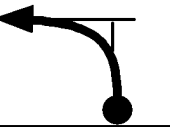
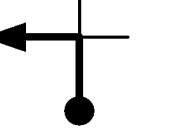
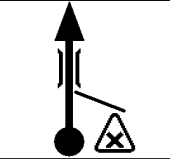
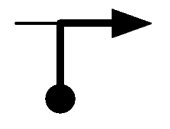

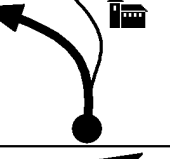
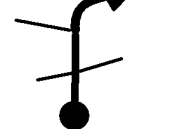
Kms Total	Kms Part.	Image	Description
54,7	0,5		Rocroi D1
61,6	6,9		D1 - Route des Légendes de Meuse et Semoy Point de vue
63,7	2,1		D1 - Avenue du Général de Gaulle > Revin > Charleville - M.
65,0	1,3		La Bauverie D988 > Revin > Monthermé > Fumay - Givet RAZ
1,0	1,0		Revin D1 > Monthermé 20
14,8	13,8		Deville D1 - Route de Sécheval > Monthermé
19,3	4,5		Monthermé D1 - Rue du Lieutenant Barbaste > Autres directions
20,0	0,7		Monthermé D1 - Rue du Docteur Lemaire > Vallée de la Semois

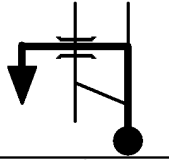
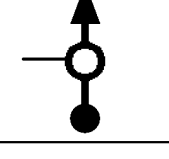
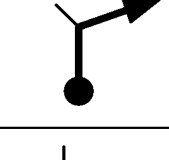
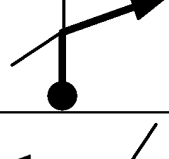
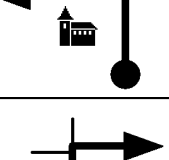
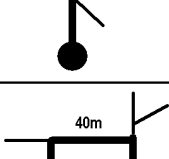
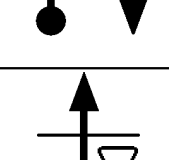




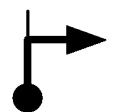
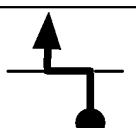
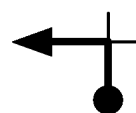

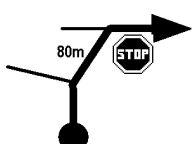

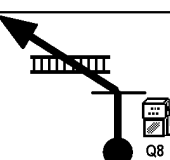
Kms Total	Kms Part.	Image	Description
20,2	0,2		Montherme D31 - Rue Voltaire > Vallée de la Semois > Bohan (Belgique)
23,7	3,5		Tournavaux
32,4	8,7		Les Hautes-Rivières D31 > Nouzonville > Charleville-Maizière
38,6	6,2		
39,0	0,4		Bohan N914 - Rue du Pont > Bouillon > Membre (suivre)
41,6	2,6		Membre N935 > Bouillon
59,2	17,6		Gedinne N952 - Rue Albert Marchal > Hargnies > Willerzie 7
72,9	13,7		Hargnies D989 > Vireux (suivre) > Givet RAZ

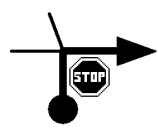
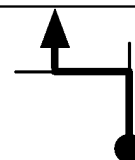



Kms Total	Kms Part.	Image	Description
10,3	10,3		Vireux-Molhain N51 > Givet 10
10,7	0,4		Vireux-Molhain D47 > Treignes > Mazée
15,1	4,4		Treignes N99 - Rue Defraire, Eugène > Doische 8
15,3	0,2		Treignes Rue du Gay > Matagne
18,3	3,0		Matagne-la-Petite Rue de Matignol P.P.. - SRP
18,7	0,4		Matagne-la-Petite Rue de l' Auberge P.P.
19,0	0,3		Matagne-la-Petite Rue Buchet, Philippe > Mariembourg
20,9	1,9		Matagne-la-Grande Rue de la station P.P.

Kms Total	Kms Part.	Image	Description
26,0	5,1		Villers-en-Fagne rue des Grillons > Sautour
28,7	2,7		Sautour Ferme du Moulin > Philippeville
29,7	1,0		Sautour Rue du Faubourg > Smart
29,8	0,1		Sautour Rue Pont de Pierres P.P.
31,5	1,7		Rue de Roly > Philippeville > Smart
32,6	1,1		Philippeville > route Arthur Masson
33,5	0,9		Smart Place Saint-Médard P.P.
33,6	0,1		Smart Rue de la Chapelle P.P.

Kms Total	Kms Part.	Image	Description
34,1	0,5		Smart Rue de l' Arbalète > Neuville - Couvin
34,5	0,4		Neuville Rue de l' Arbalète > Neuville > Senzeilles
35,4	0,9		Neuville Rue de Senzeilles > Senzeilles
39,6	4,2		Senzeille Place verte
39,9	0,3		Senzeille rue de l'Horloge
40,3	0,4		Senzeille rue de la tannerie > Soumoy
42,5	2,2		Soumoy Rue de Daussois > Daussois
45,7	3,2		Daussois Rue de Villers

Kms Total	Kms Part.	Image	Description
62. 46,3	0,6		Daussois Rue de Villers > Walcourt (suivre)
63. 46,5	0,2		Daussois Rue des Trieux > Walcourt
64. 46,6	0,1		Daussois Grand'Rue > Walcourt
65. 49,2	2,6		Vogenée Rue Sault Poket > Walcourt
66. 51,0	1,8		Walcourt Rue de Bourgogne
67. 51,1	0,1		Walcourt Rue Saint-Materne > centre ville
68. 51,3	0,2		Walcourt Place d' Hôtel de Ville S.R.P.
69. 51,9	0,6		Walcourt Rue de la Station S.R.P.

Kms Total	Kms Part.	Image	Description
70. 53,4	1,5		Walcourt N978 - Rue des Barrages > Somzée 5 > Charleroi
71. 54,4	1,0		Chastrès Allée Kennedy, John-Fitzgerald Entré dans le zoning de Chastrès
72. 55,0	0,6		Chastrès Allée Kennedy, John-Fitzgerald